

THE GOVERNMENT OF YEMEN, THE WORLD  
BANK, AND THE UNITED NATIONS  
DEVELOPMENT PROGRAM

## YEMEN POVERTY ASSESSMENT



(IN FOUR VOLUMES)

VOLUME III: POVERTY MAPS

NOVEMBER 2007



## TABLE OF CONTENTS

### MAPS AT THE GOVERNORATE LEVEL

#### PERCENTAGE OF POOR

Aggregate - Rural and Urban Governorates.....	6
Urban Governorates.....	7
Rural Governorates.....	8

#### POVERTY GAP

Aggregate - Rural and Urban.Governorates .....	9
Rural Governorates.. ..	10
Urban Governorates .....	11

### MAPS AT THE DISTRICT LEVEL

#### PERCENTAGE OF POOR - RURAL REGIONS

Ibb Governorate.....	12
Abyan Governorate.....	13
Al-Baidah Governorate.....	14
Taiz Governorate.....	15
Al-Jawf Governorate.....	16
Hajjah Governorate.....	17
Al-Hodiedah Governorate.....	18
Hadhramot Governorate.....	19
Dhamar Governorate.....	20
Shabwa Governorate.....	21
Sa'adah Governorate .....	22
Sana'a Governorate .....	23
Lahj Governorate .....	24
Mareb Governorate .....	25
Al-Mahwit Governorate.....	26
Al-Mahrah Governorate.....	27
Amran Governorate .....	28
Al-Dhaleh Governorate.....	29
Raymah Governorate .....	30

POVERTY GAP - RURAL REGIONS

Ibb Governorate .....	31
Abyan Governorate.....	32
Al-Baidah Governorate.....	33
Taiz Governorate .....	34
Al-Jawf Governorate.....	35
Hajjah Governorate.....	36
Al-Hodiedah Governorate.....	37
Hadramot Governorate.....	38
Dhamar Governorate.....	39
Shabwa Governorate.....	40
Sa'adah Governorate .....	41
Sana'a Governorate .....	42
Lahj Governorate .....	43
Mareb Governorate .....	44
Al-Mahwit Governorate.....	45
Al-Mahrah Governorate.....	46
Amran Governorate .....	47
Al-Dhaleh Governorate.....	48
Raymah Governorate .....	49

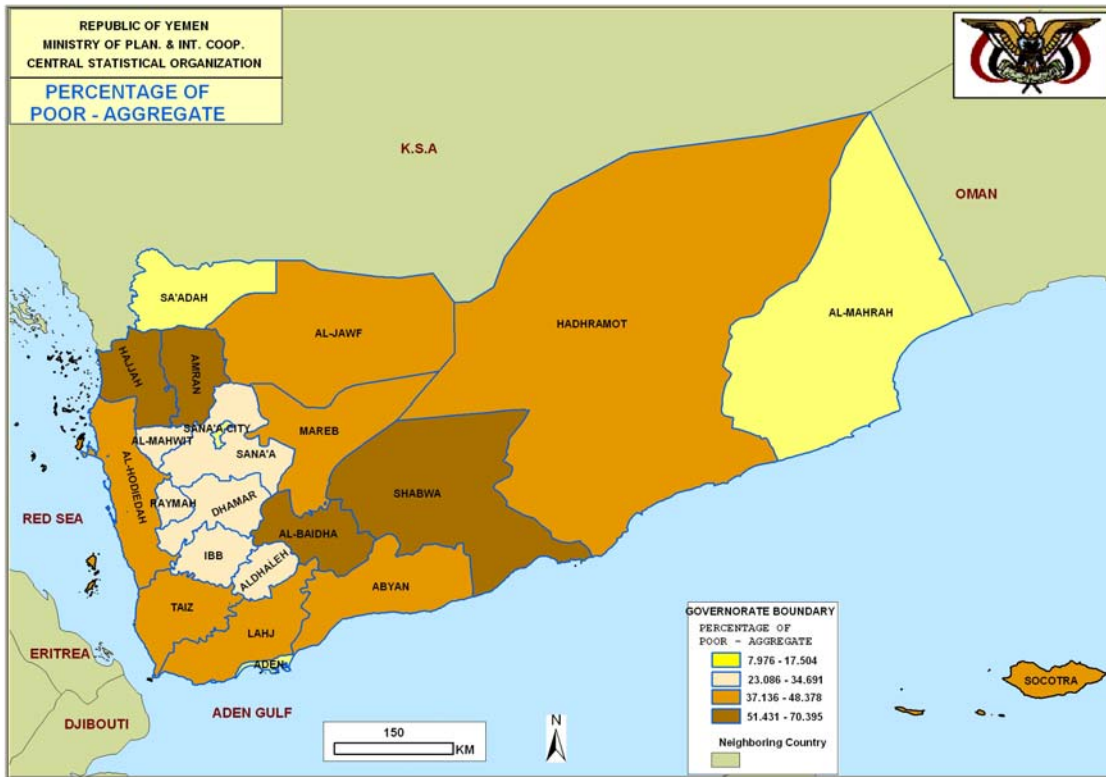
PERCENTAGE OF POOR - URBAN REGIONS

Ibb Governorate .....	50
Abyan Governorate.....	51
Sana'a City Governorate .....	52
Al-Baidha Governorate.....	53
Taiz Governorate .....	54
Al-Jawf Governorate.....	55
Hajjah Governorate.....	56
Al-Hodiedah Governorate.....	57
Hadramot Governorate.....	58
Dhamar Governorate.....	59
Shabwa Governorate.....	60
Sa'adah Governorate .....	61
Aden Governorate.....	62
Lahj Governorate .....	63
Mareb Governorate .....	64
Al-Mahwit Governorate.....	65
Al-Mahrah Governorate.....	66
Amran Governorate .....	67
Al-Dhaleh Governorate.....	68

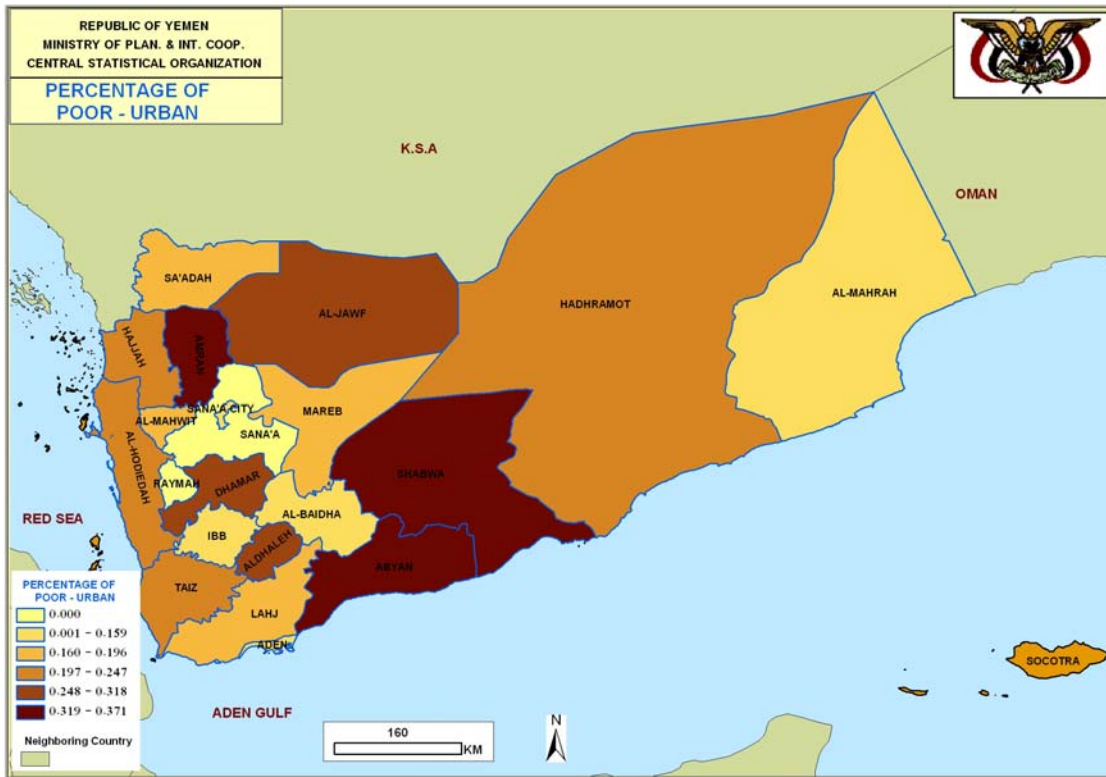
POVERTY GAP -URBAN REGIONS

Ibb Governorate .....	69
Abyan Governorate.....	70
Sana'a City Governorate .....	71
Al-Baidha Governorate.....	72
Taiz Governorate .....	73
Al-Jawf Governorate.....	74
Hajjah Governorate.....	75
Al-Hodiedah Governorate.....	76
Hadramot Governorate.....	77
Dhamar Governorate.....	78
Shabwa Governorate.....	79
Sa'adah Governorate .....	80
Aden Governorate.....	81
Lahj Governorate .....	82
Mareb Governorate .....	83
Al-Mahwit Governorate.....	84
Al-Mahrah Governorate.....	85
Amran Governorate .....	86
Al-Dhaleh Governorate.....	87

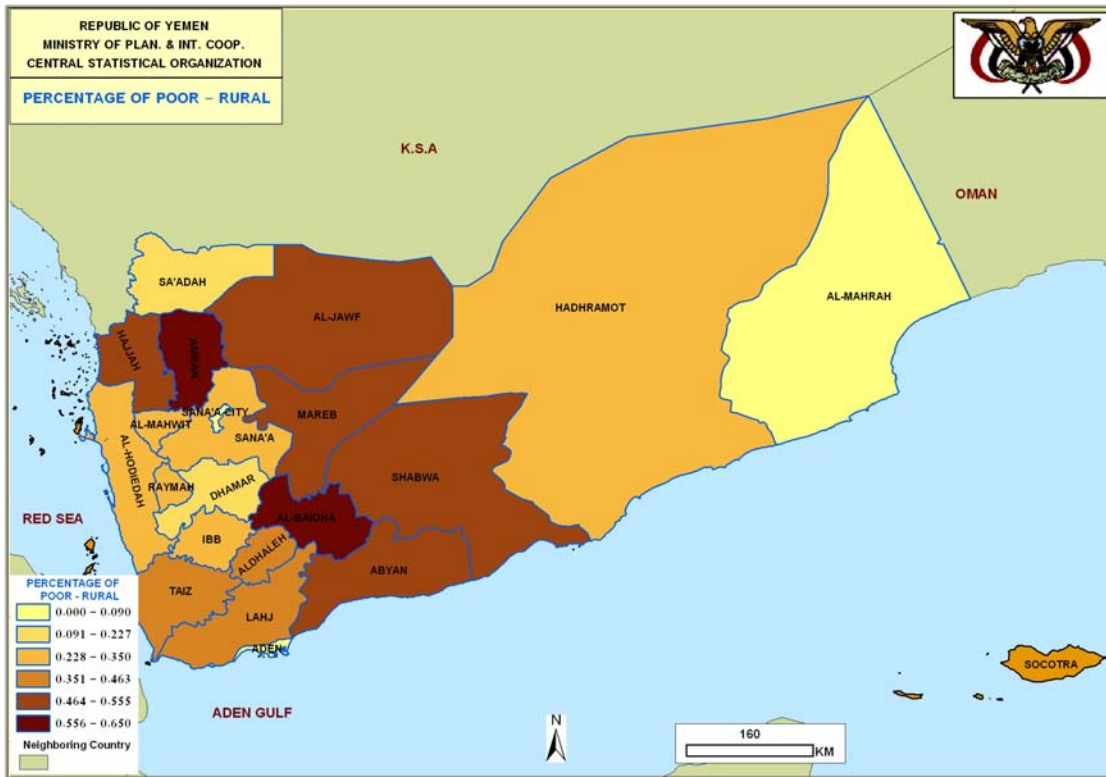
## PERCENTAGE OF POOR - AGGREGATE



# PERCENTAGE OF POOR - URBAN

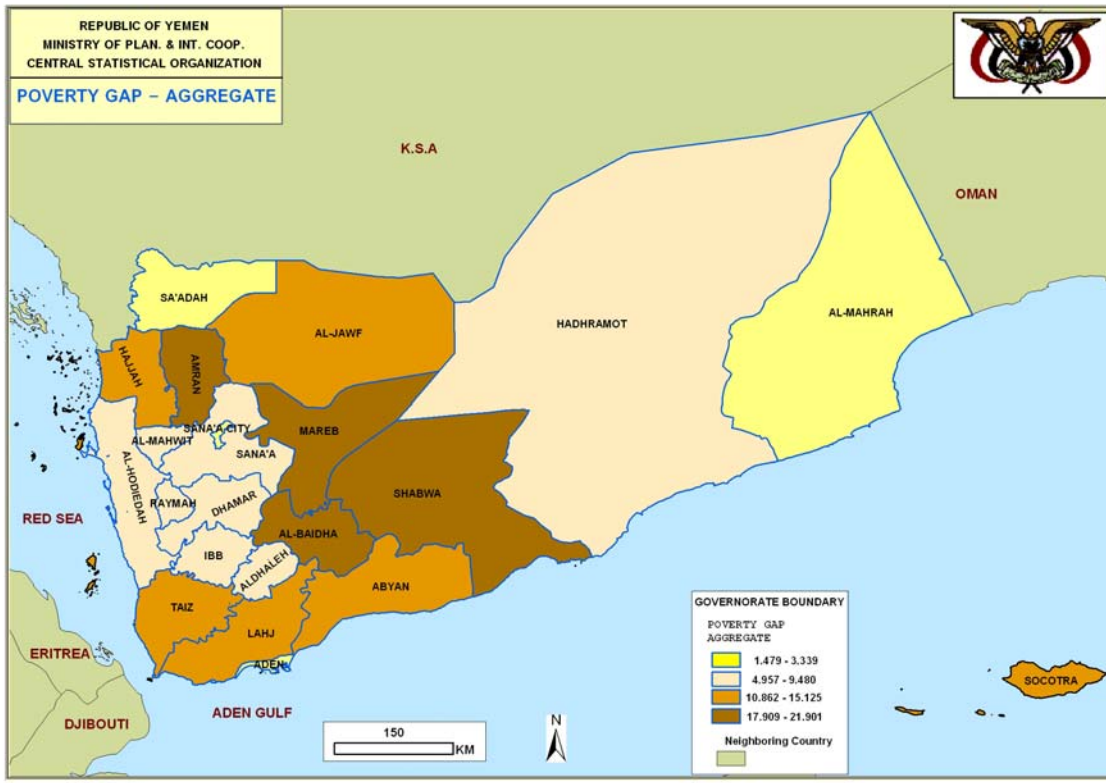


## PERCENTAGE OF POOR - RURAL

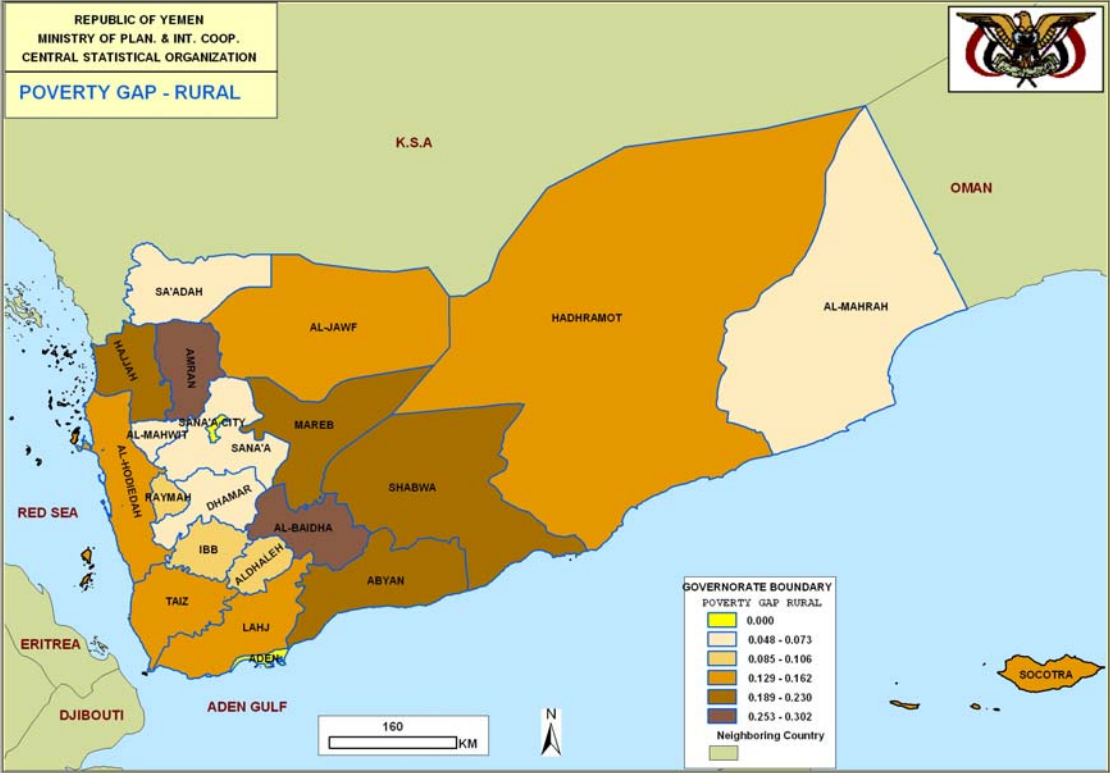




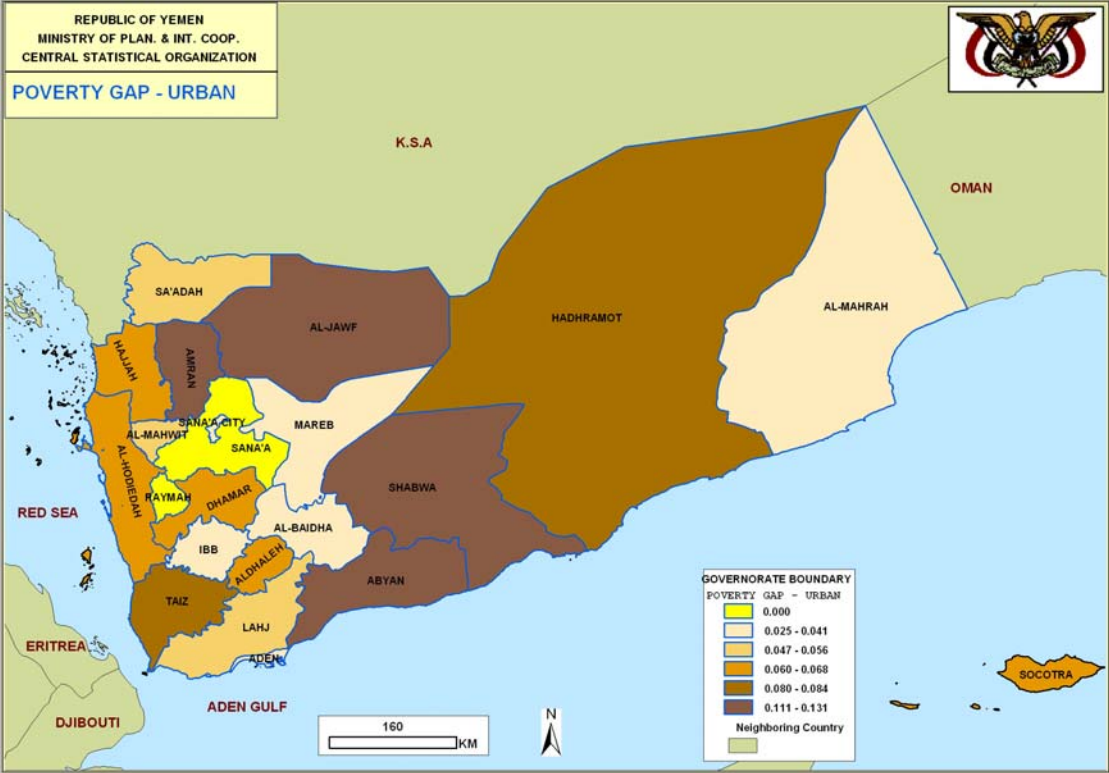
# POVERTY GAP - AGGREGATE



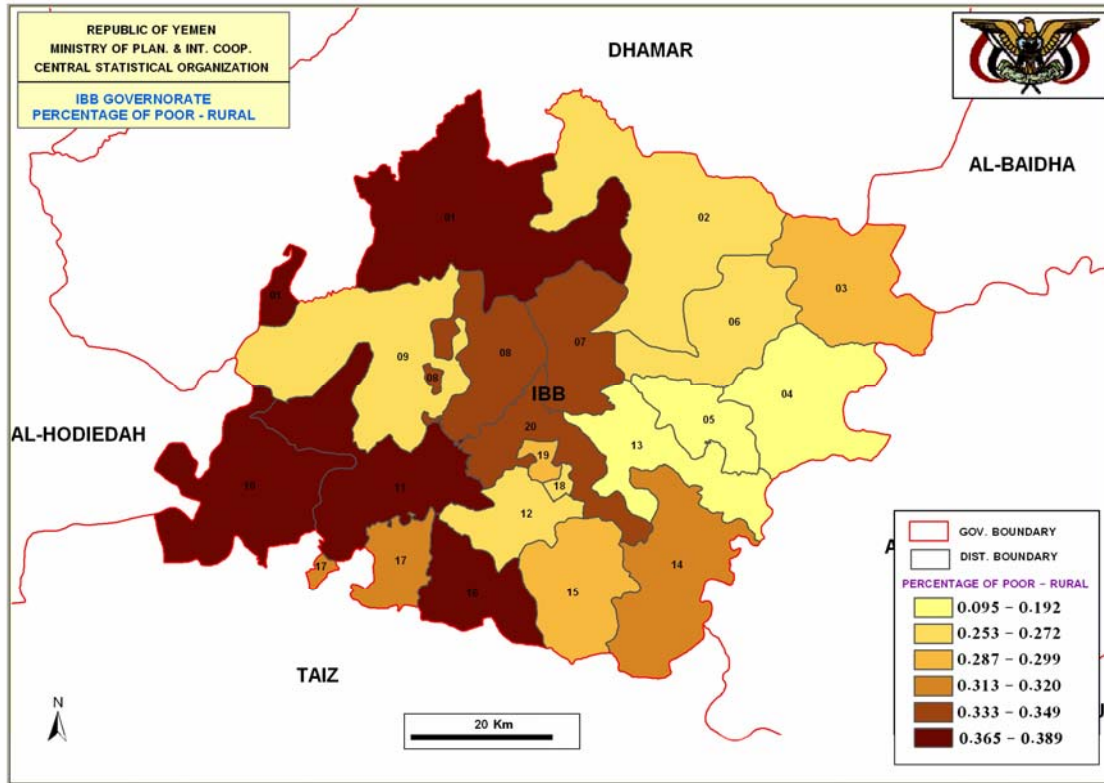
# POVERTY GAP - RURAL



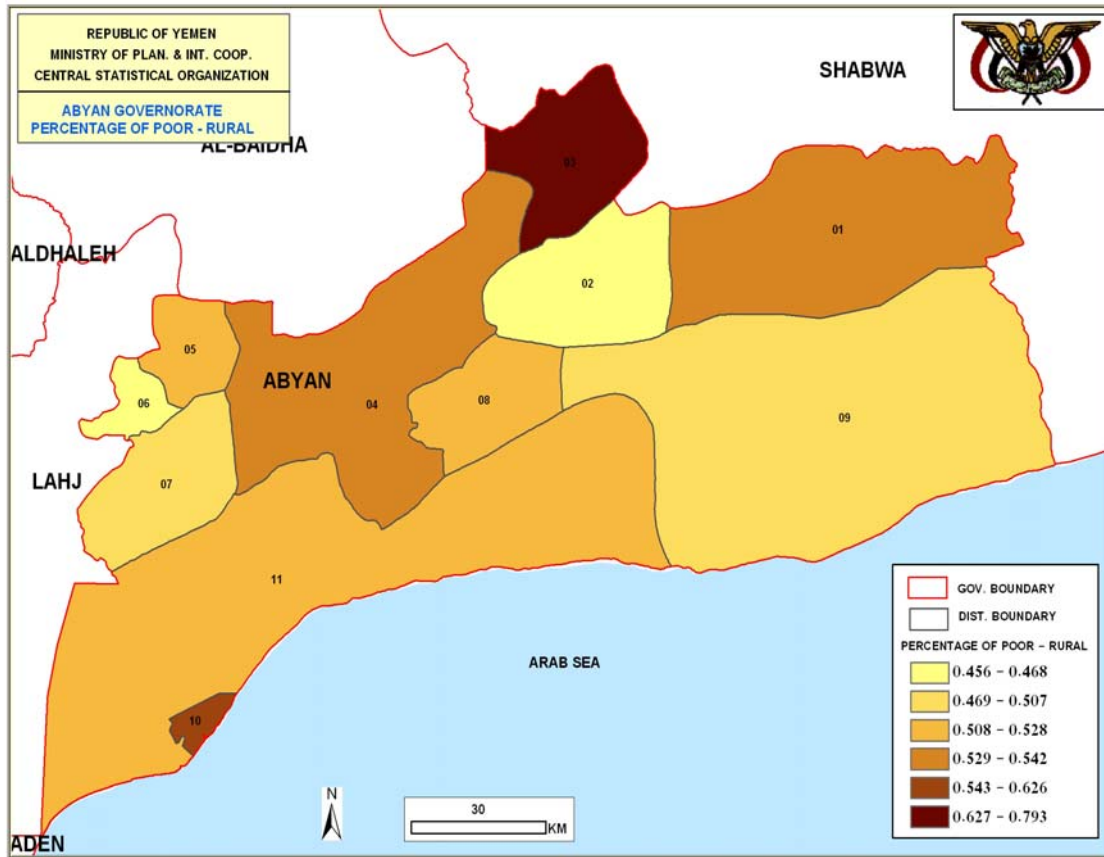
# POVERTY GAP - URBAN



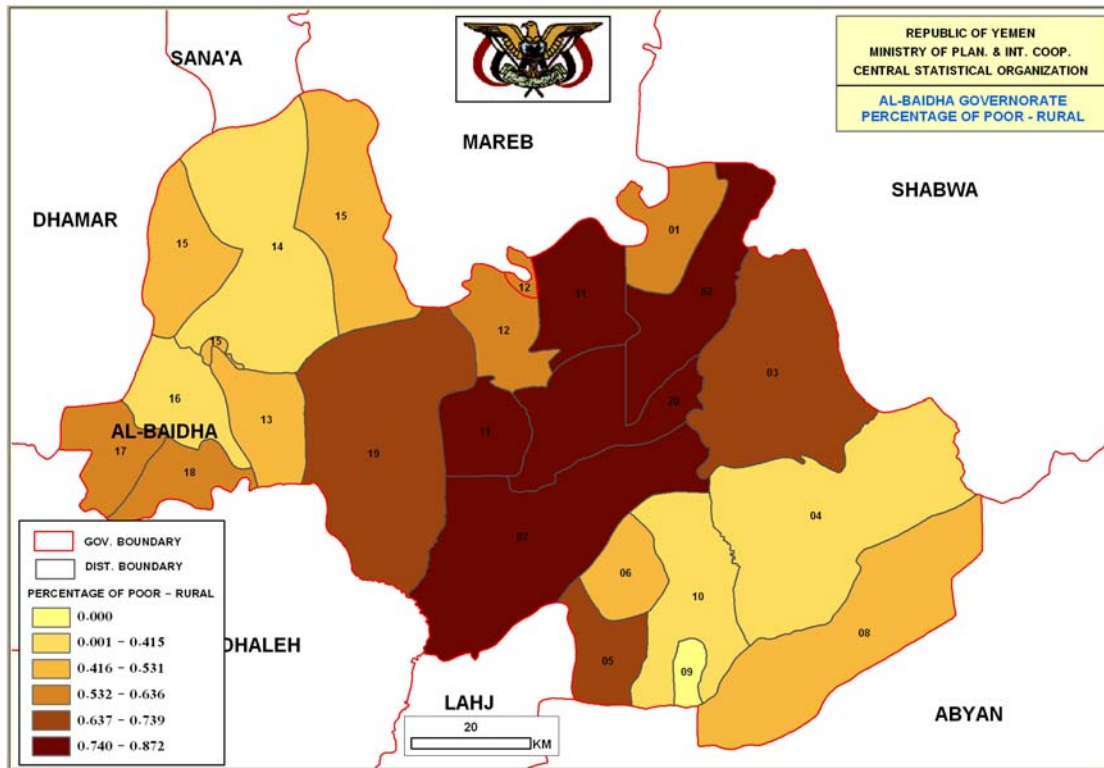
## IBB GOVERNORATE PERCENTAGE OF POOR - RURAL



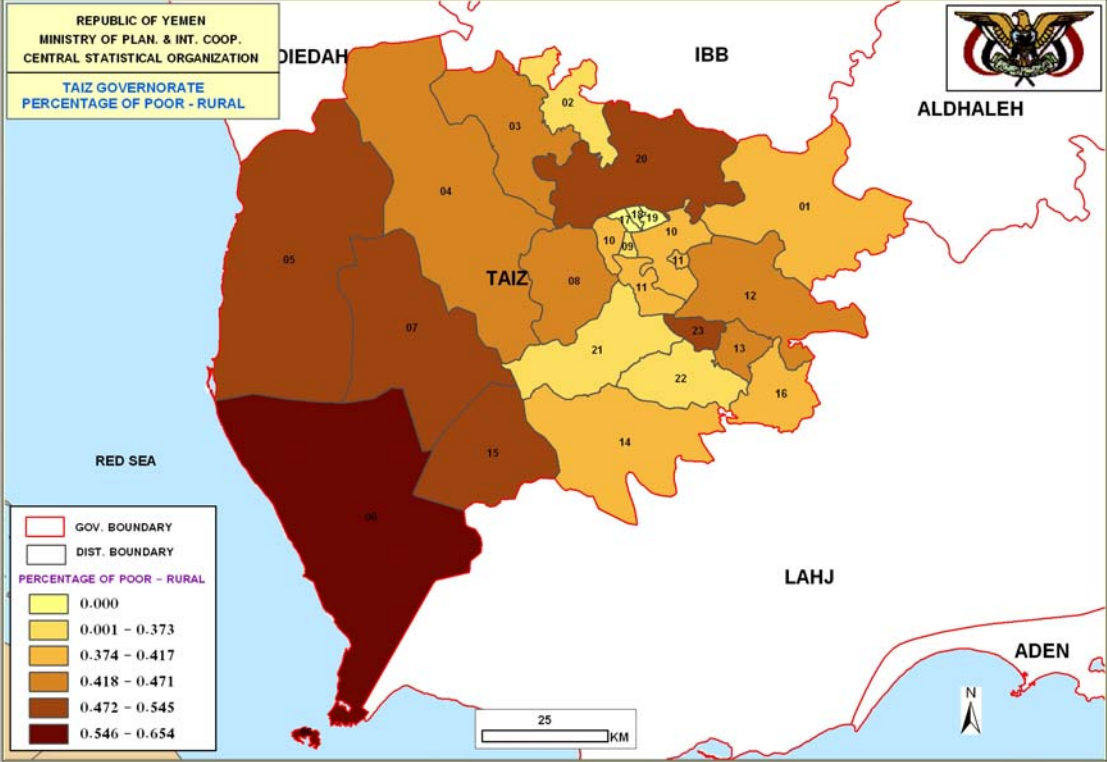
## ABYAN GOVERNORATE PERCENTAGE OF POOR - RURAL



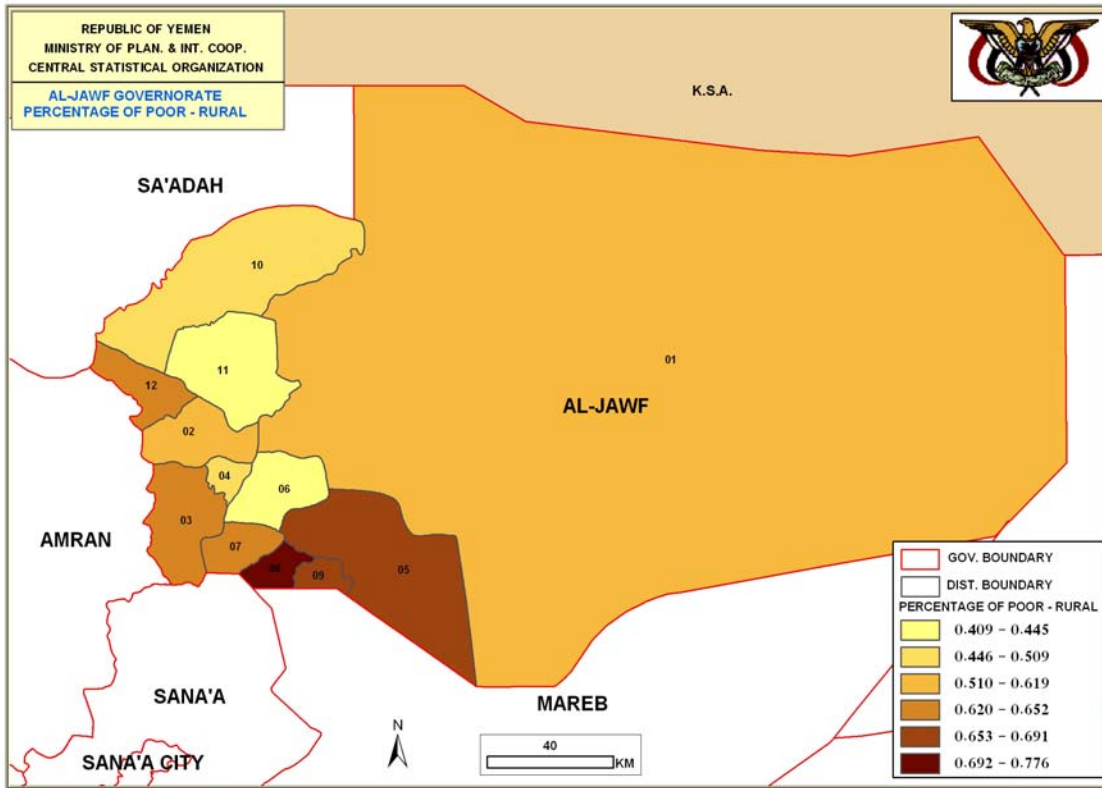
## AL-BAIDAH GOVERNORATE PERCENTAGE OF POOR - RURAL



# TAIZ GOVERNORATE PERCENTAGE OF POOR - RURAL

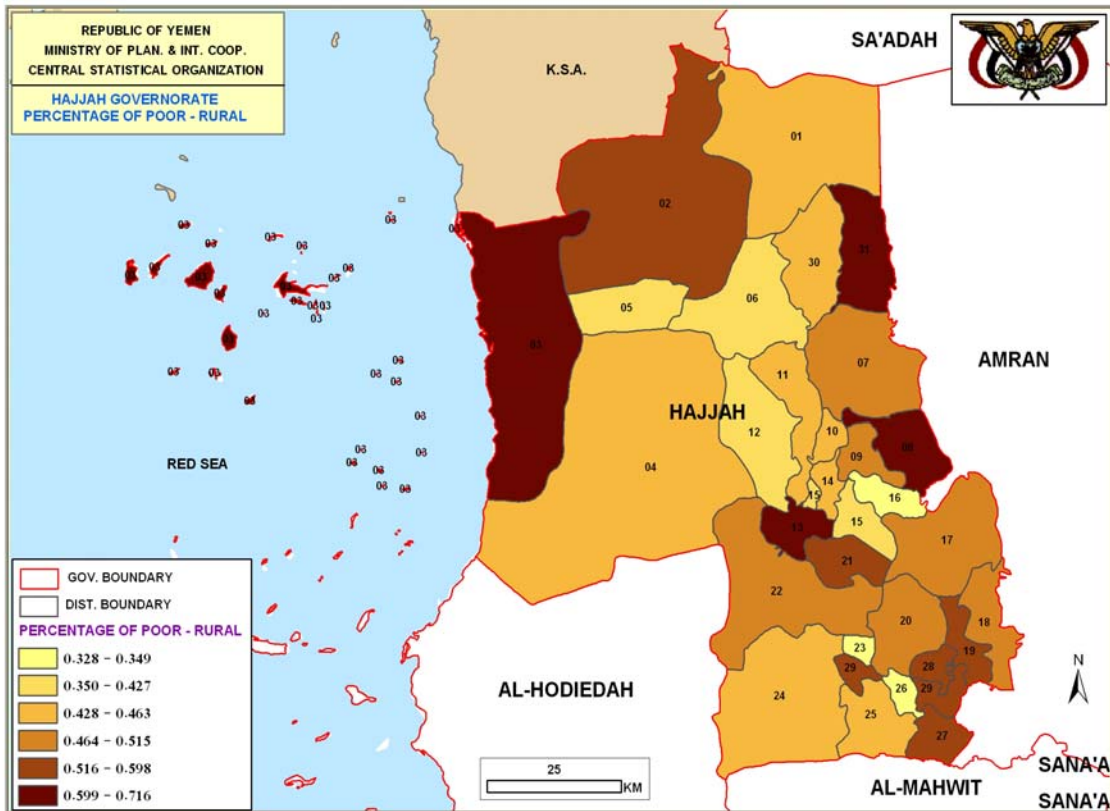


## AL-JAWF GOVERNORATE PERCENTAGE OF POOR - RURAL

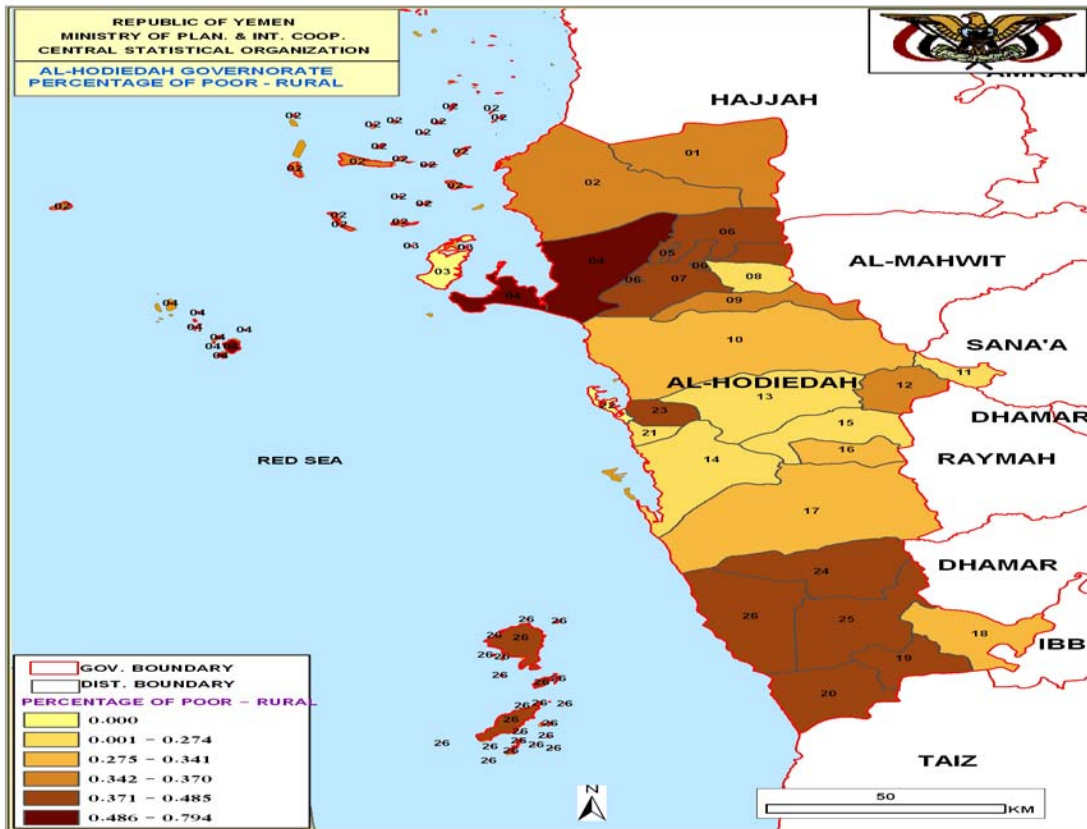




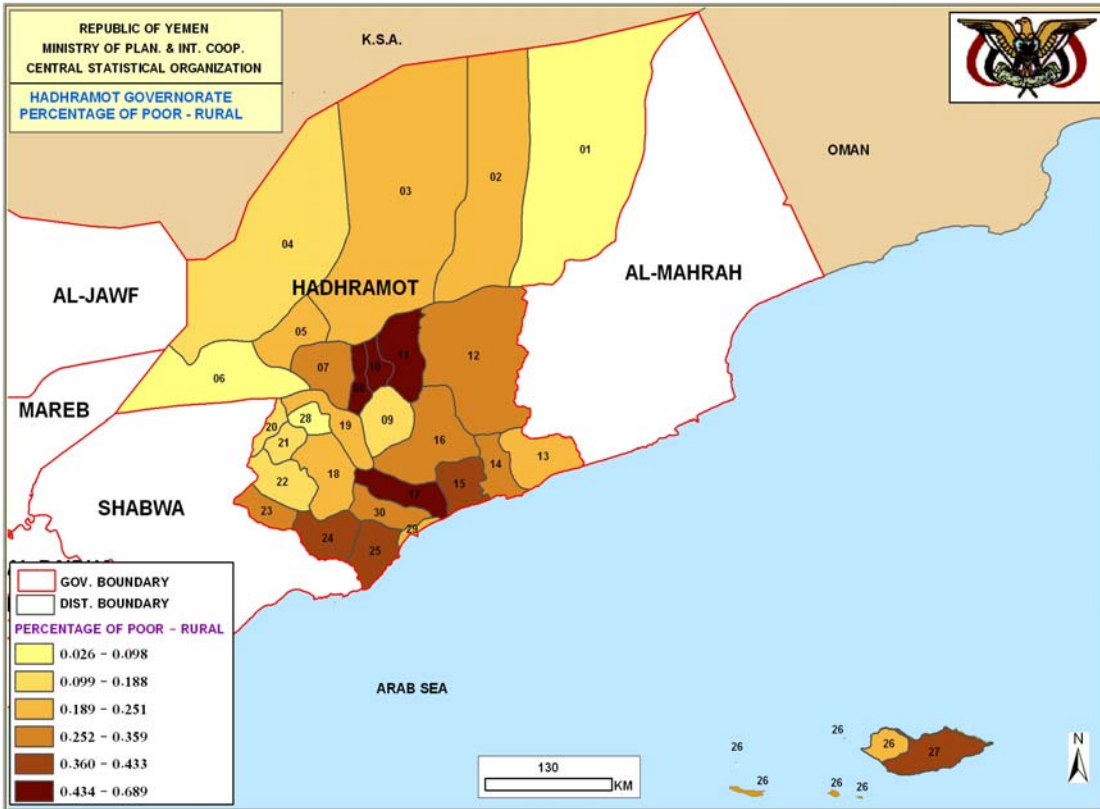
# HAJJAH GOVERNORATE PERCENTAGE OF POOR - RURAL



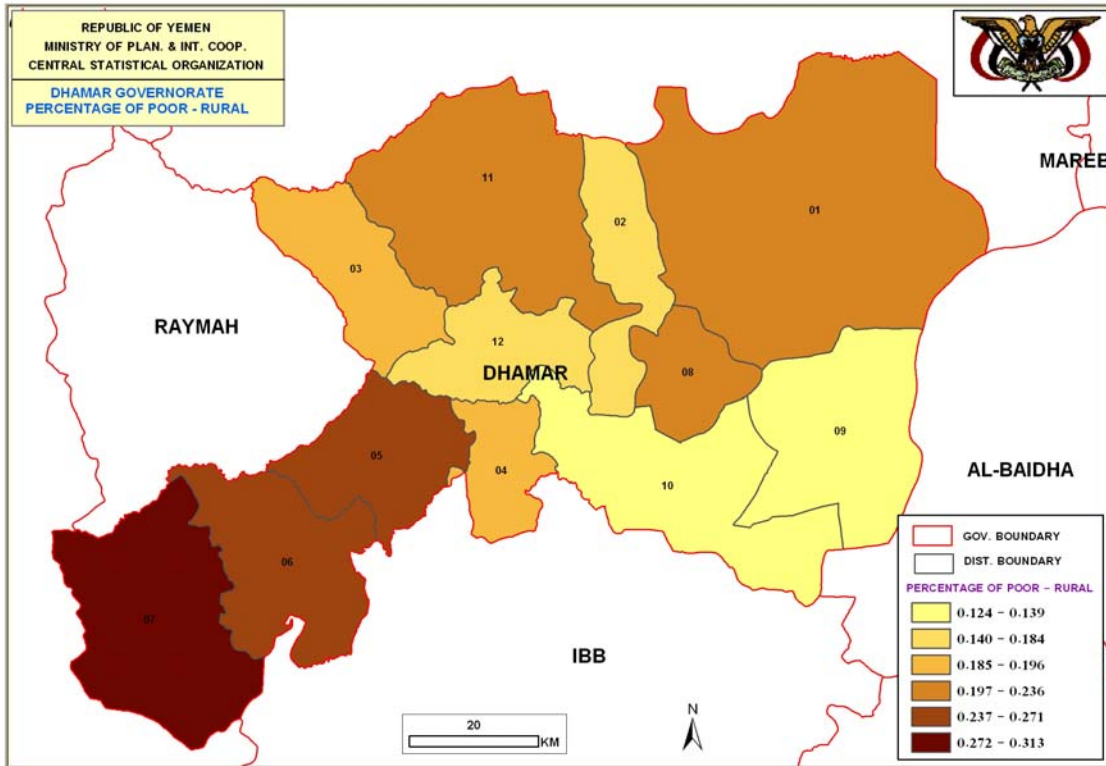
# AL-HODIEDAH GOVERNORATE PERCENTAGE OF POOR - RURAL



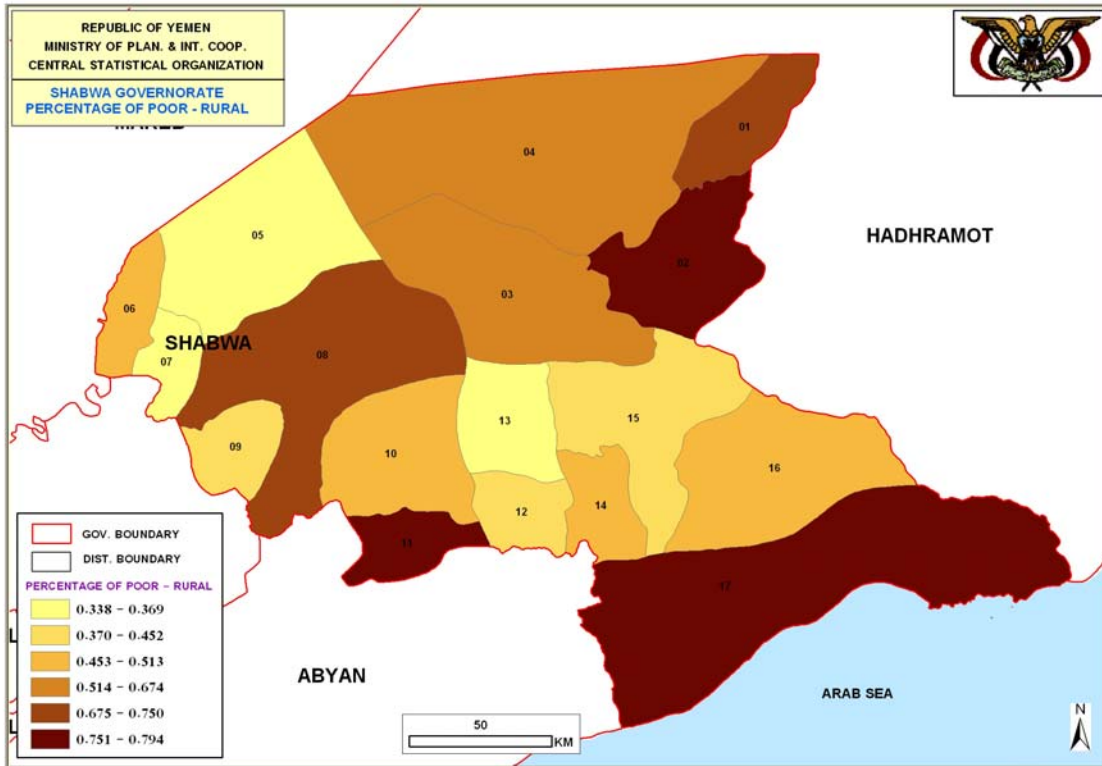
## HADHRAMOT GOVERNORATE PERCENTAGE OF POOR - RURAL



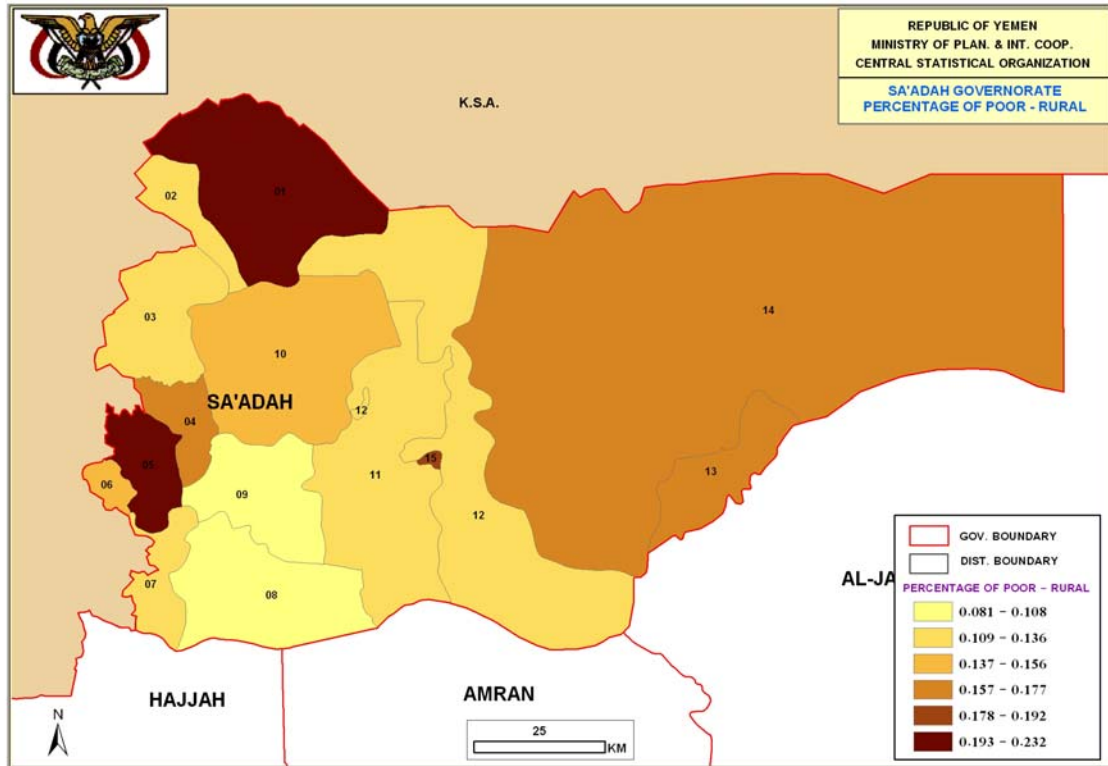
## DHAMAR GOVERNORATE PERCENTAGE OF POOR - RURAL



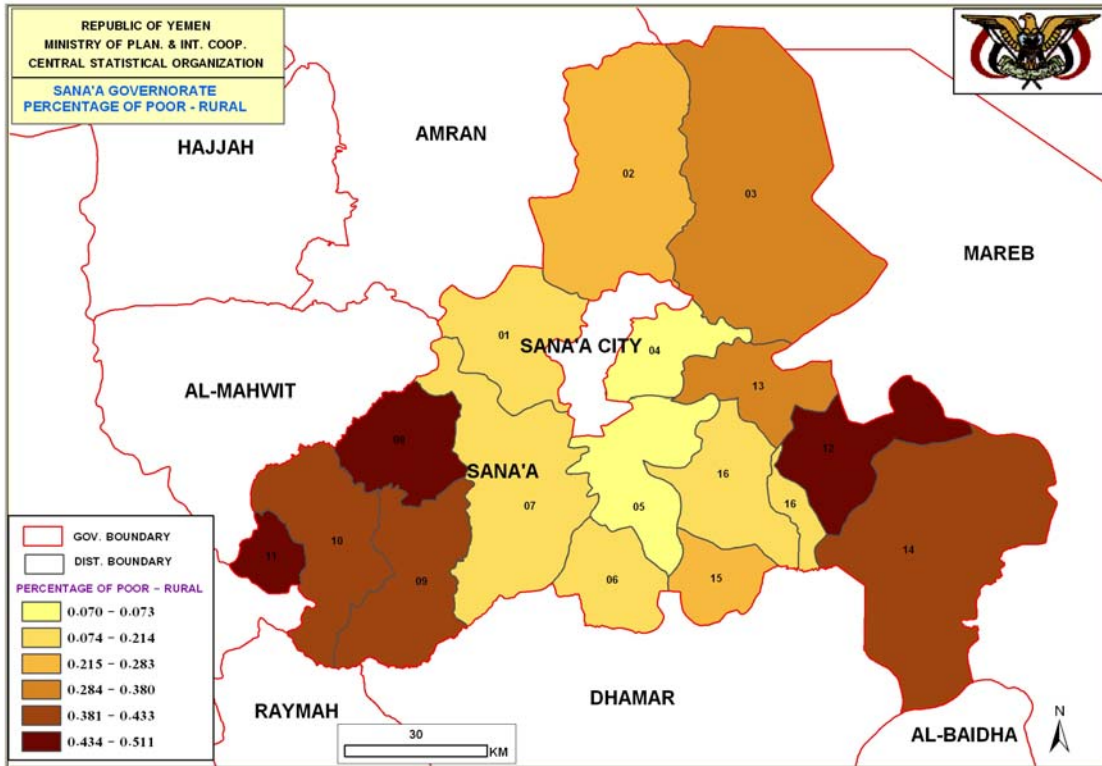
## SHABWA GOVERNORATE PERCENTAGE OF POOR - RURAL



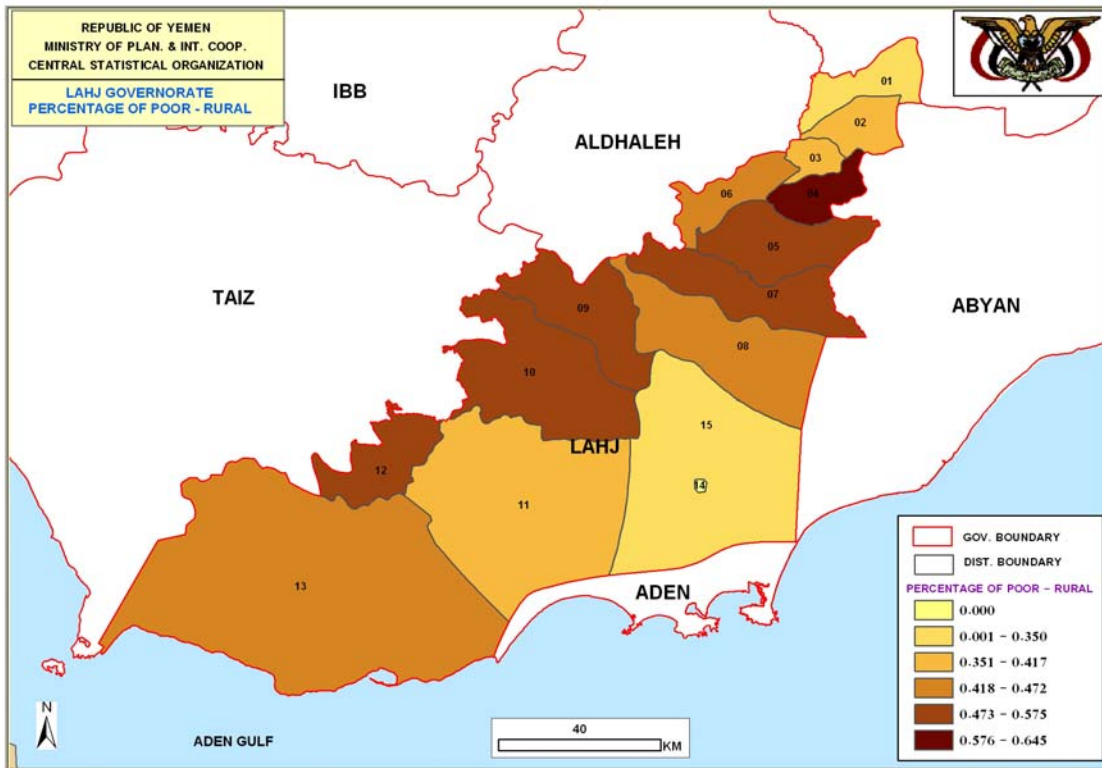
## SA'ADAH GOVERNORATE PERCENTAGE OF POOR - RURAL



## SANA'A GOVERNORATE PERCENTAGE OF POOR - RURAL

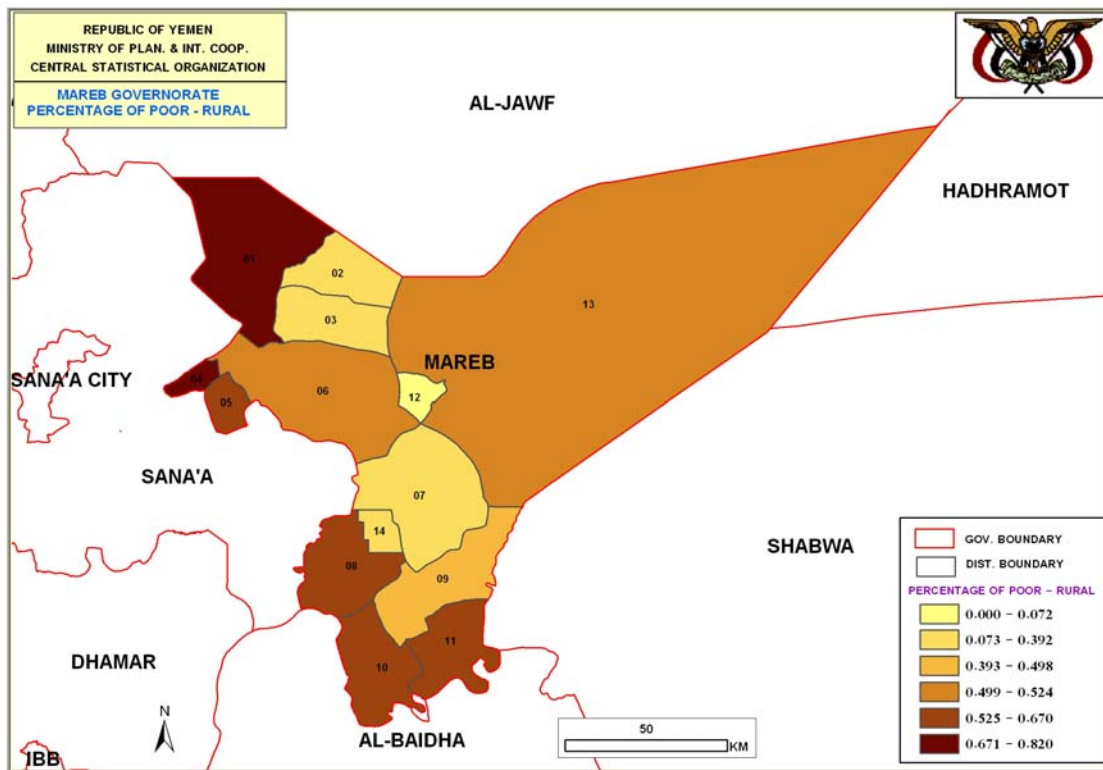


## LAHJ GOVERNORATE PERCENTAGE OF POOR - RURAL

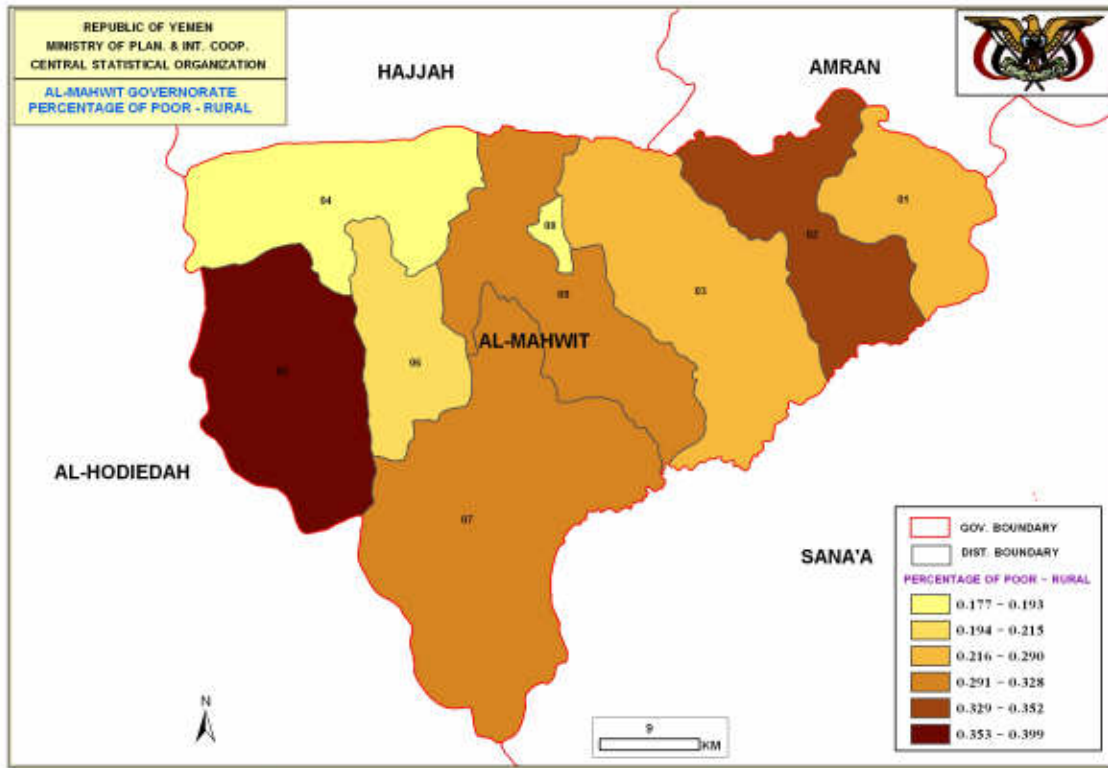




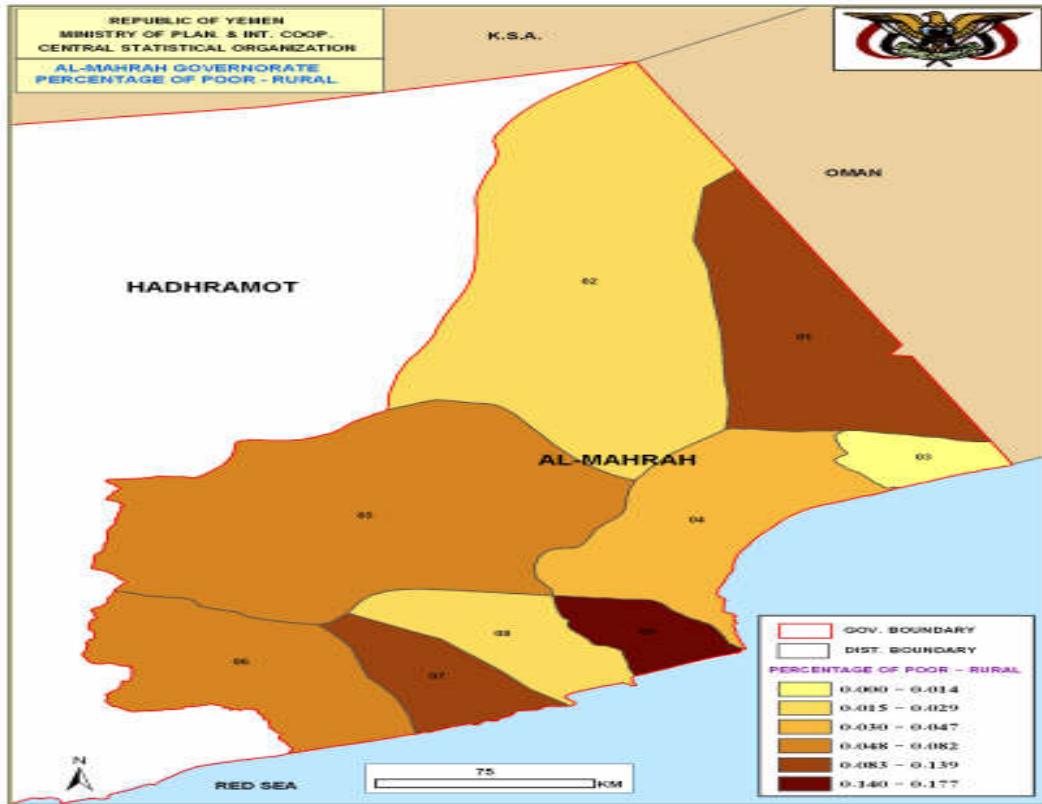
## MAREB GOVERNORATE PERCENTAGE OF POOR - RURAL



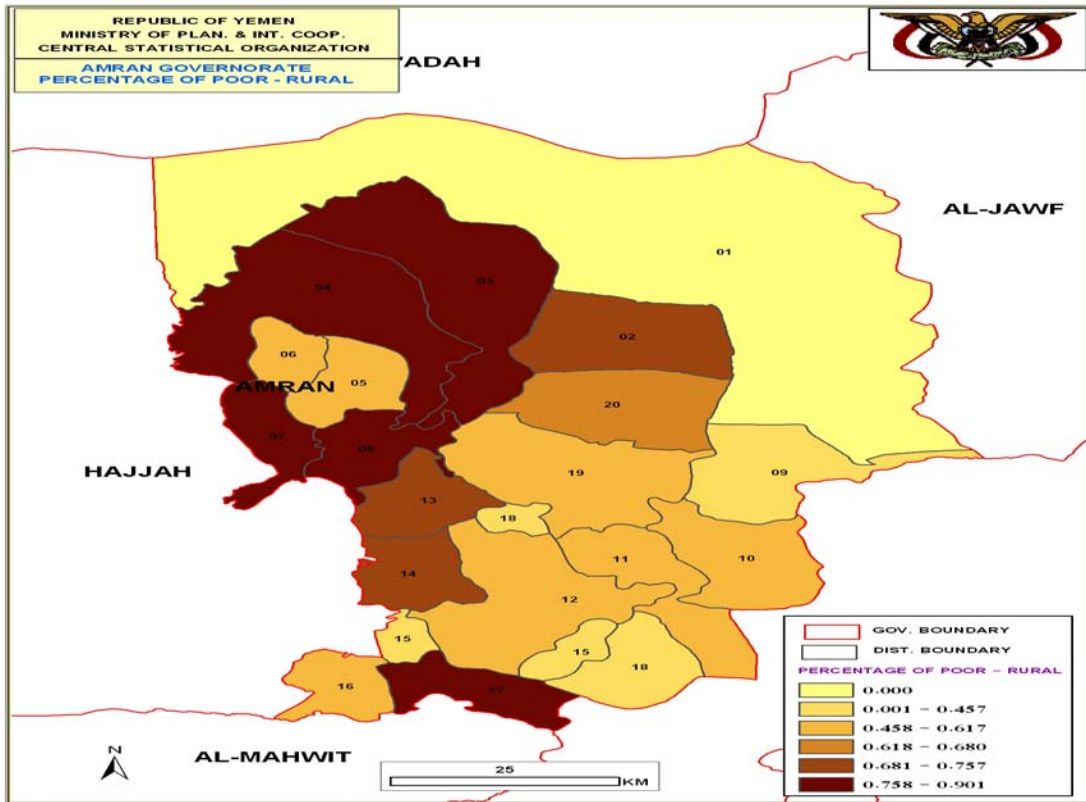
## AL-MAHWIT GOVERNORATE PERCENTAGE OF POOR - RURAL



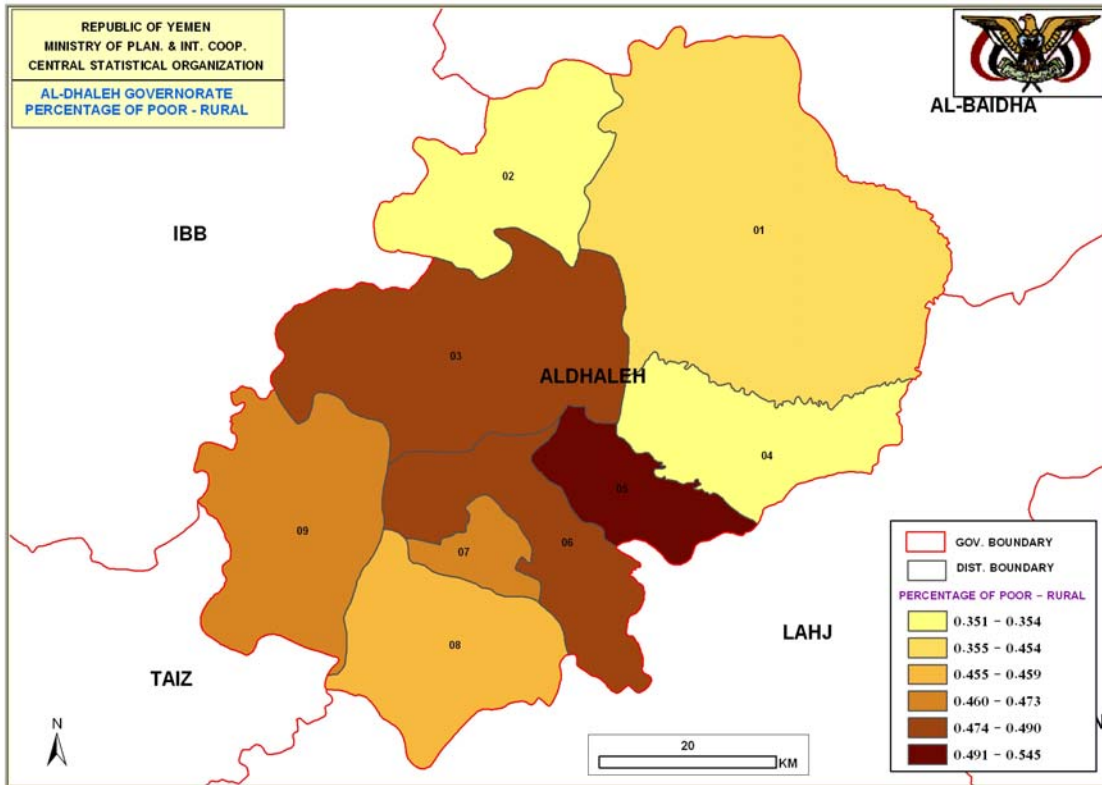
## AL-MAHRAH GOVERNORATE PERCENTAGE OF POOR - RURAL



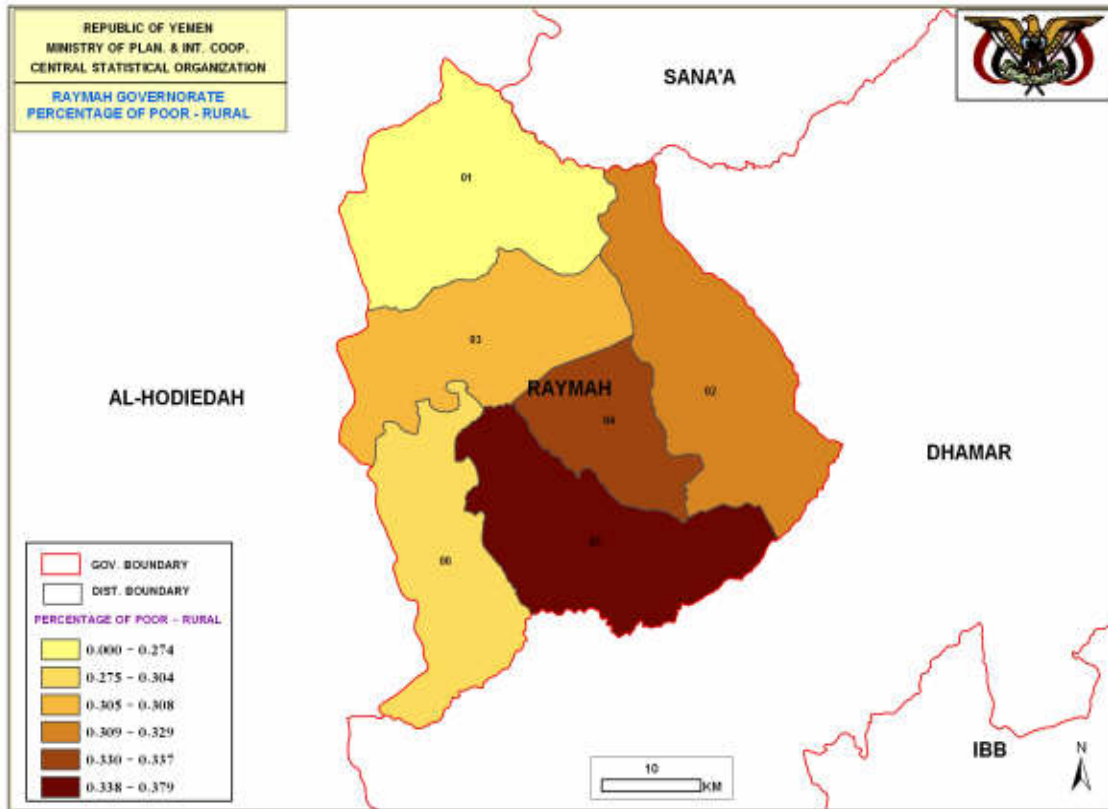
# AMRAN GOVERNORATE PERCENTAGE OF POOR - RURAL



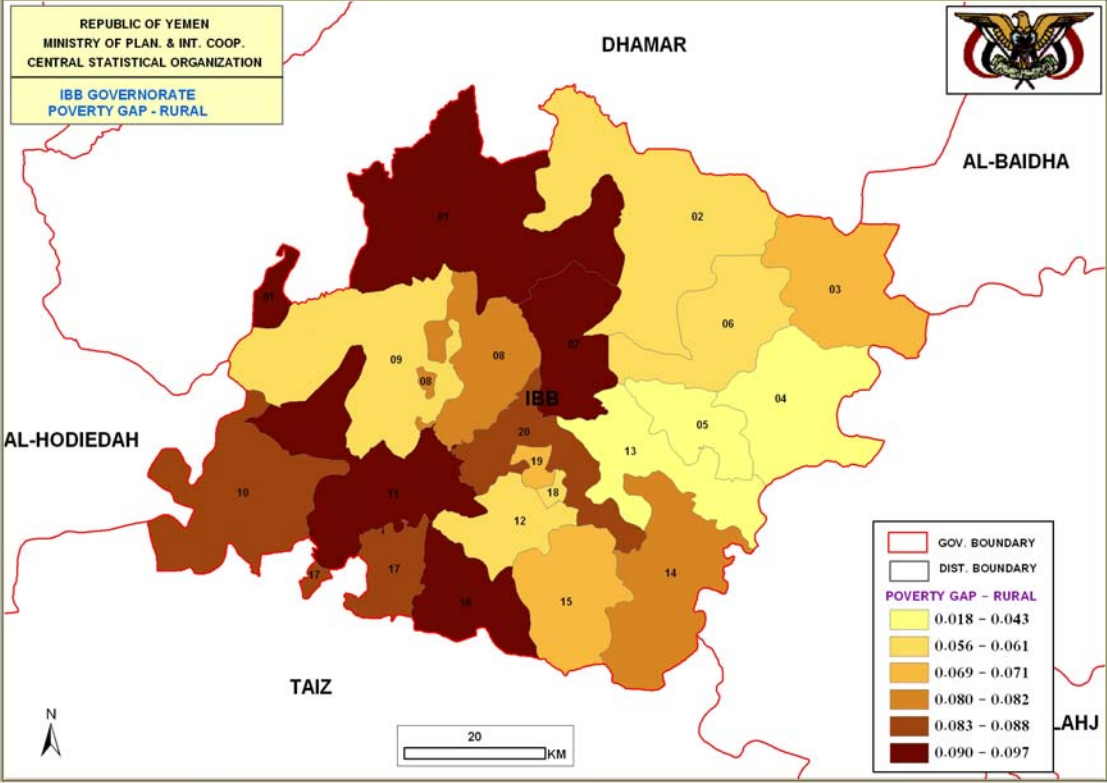
# AL-DHALEH GOVERNORATE PERCENTAGE OF POOR - RURAL



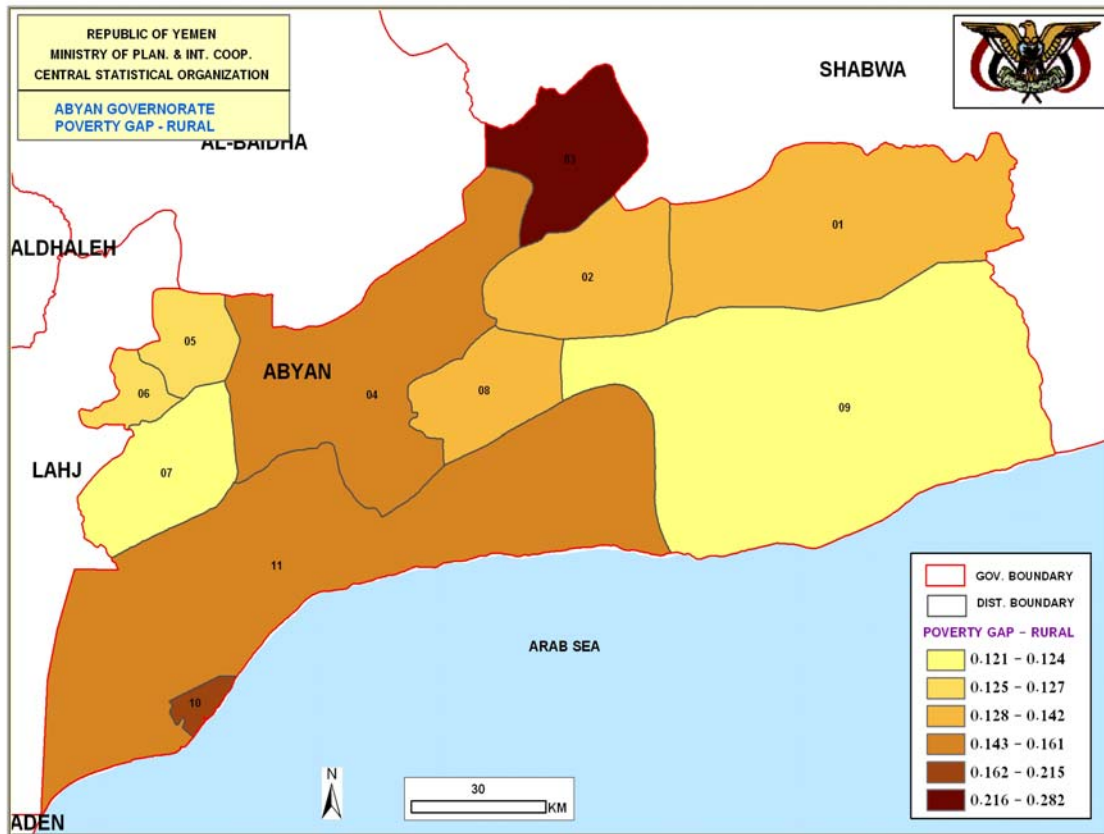
## RAYMAH GOVERNORATE PERCENTAGE OF POOR - RURAL



# IBB GOVERNORATE POVERTY GAP - RURAL

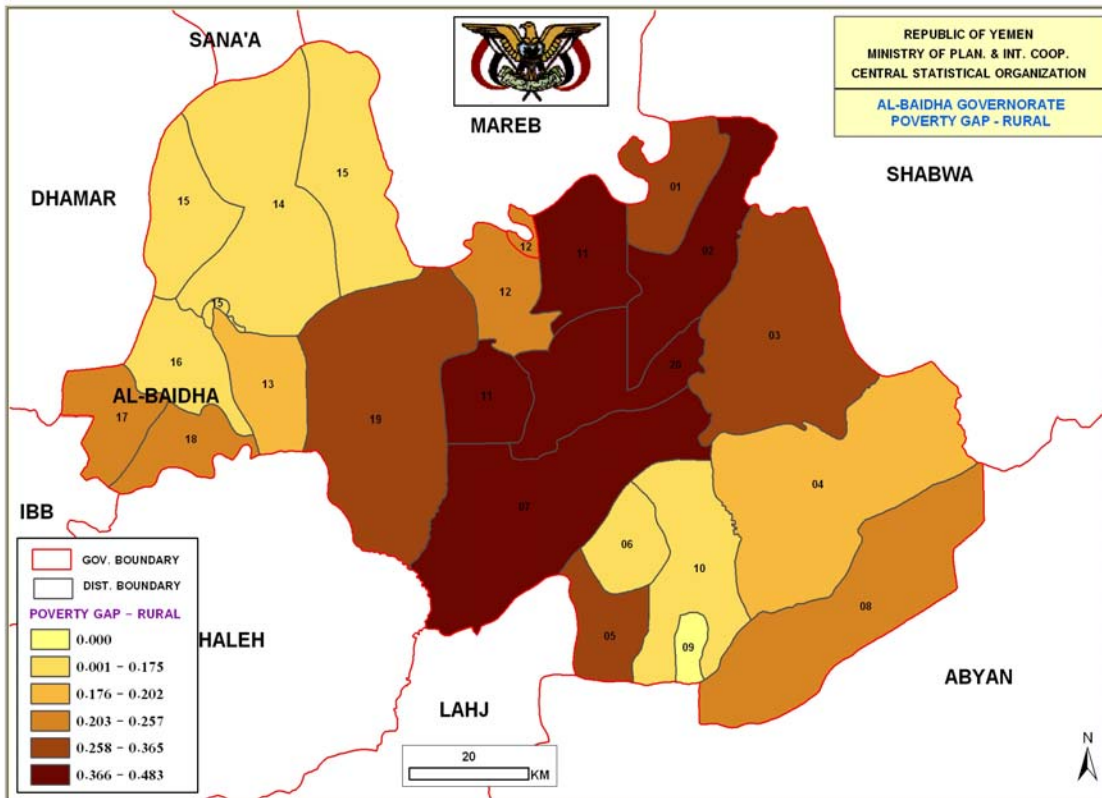


## ABYAN GOVERNORATE POVERTY GAP - RURAL

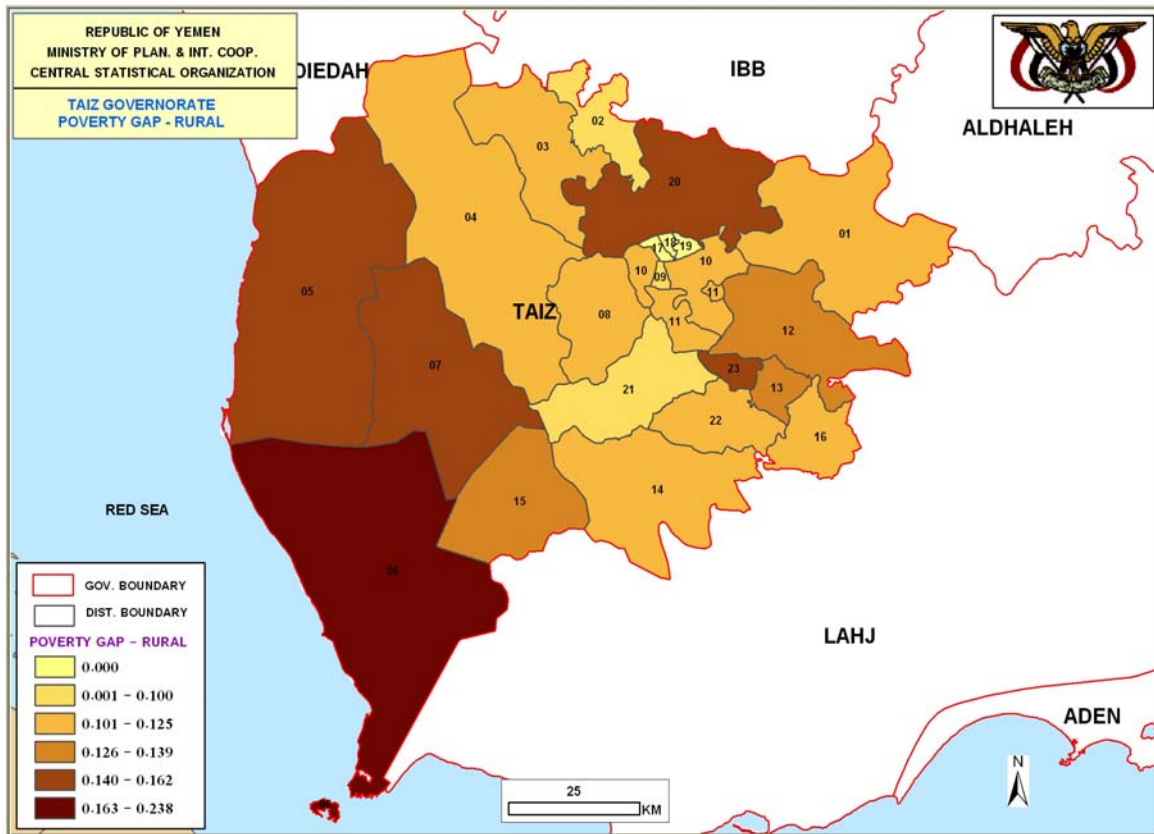




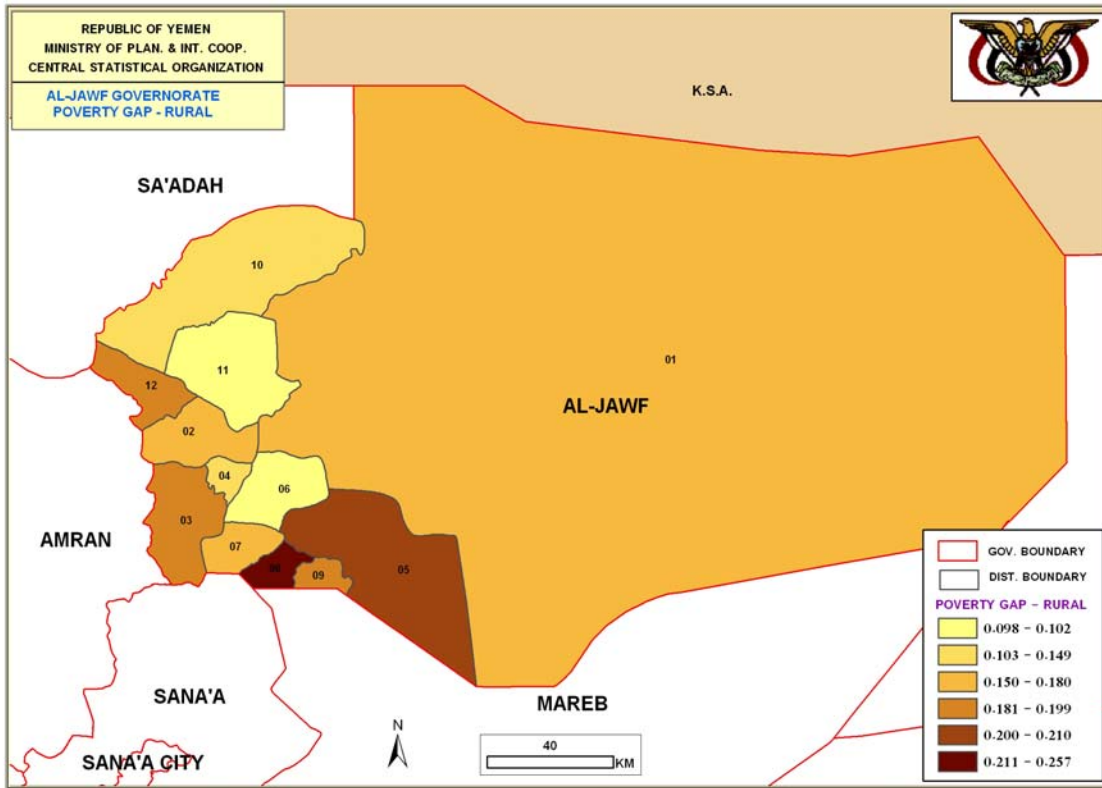
## AL-BAIDHA GOVERNORATE POVERTY GAP - RURAL



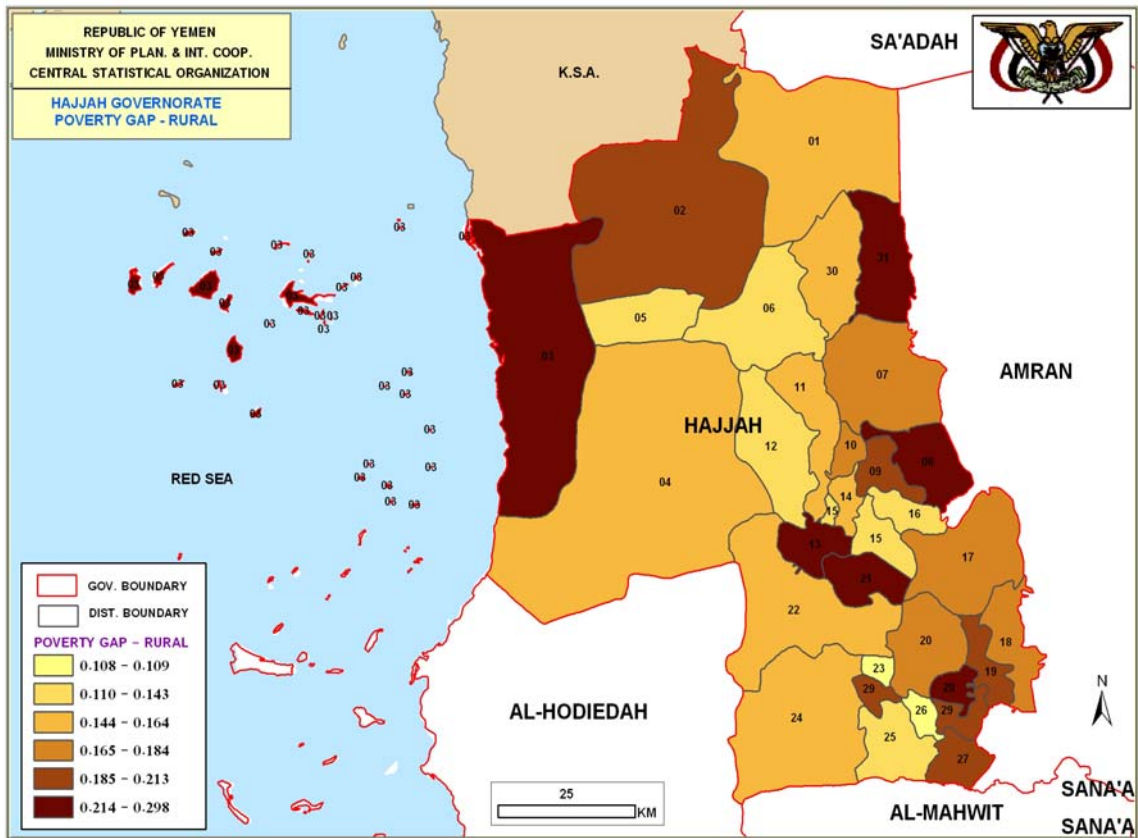
## TAIZ GOVERNORATE POVERTY GAP - RURAL



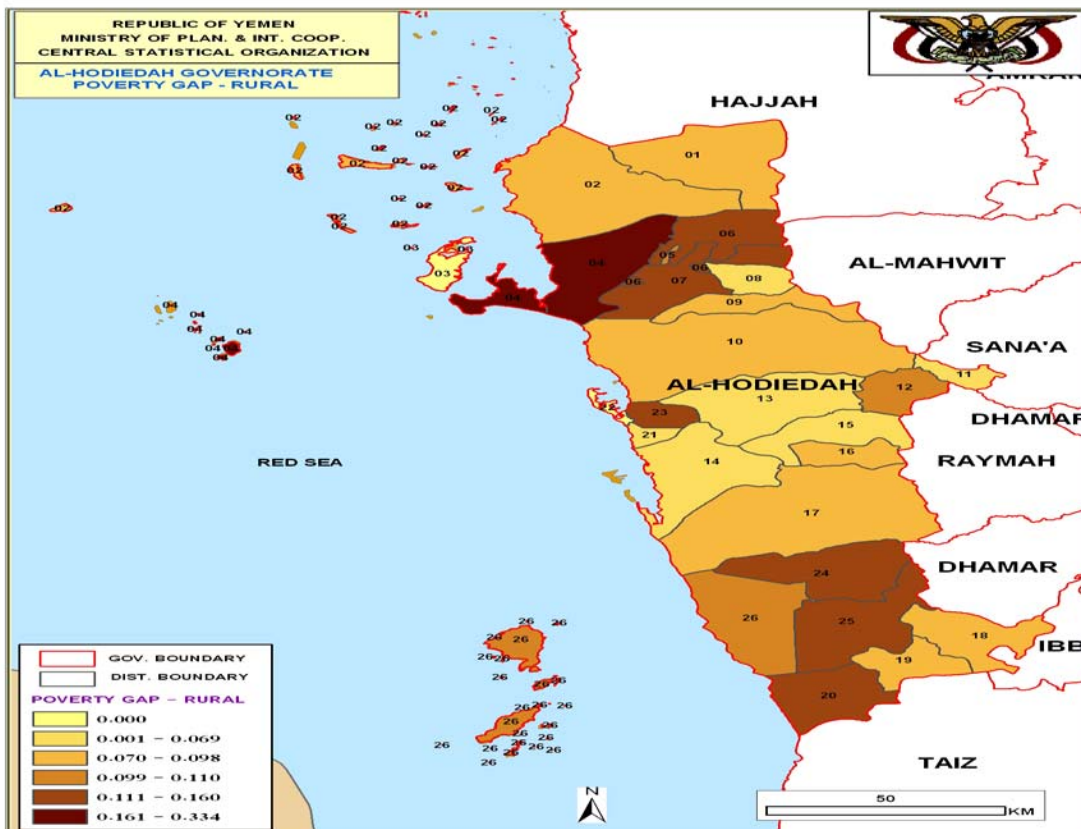
## AL-JAWF GOVERNORATE POVERTY GAP - RURAL



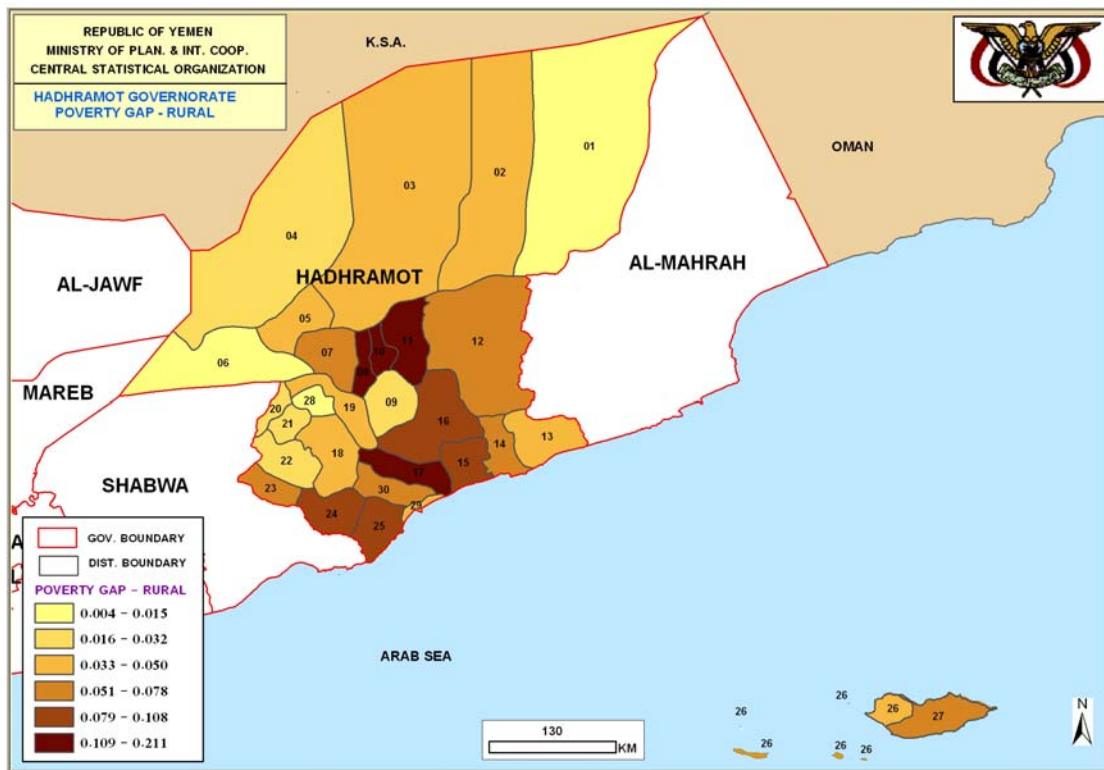
## HAJJAH GOVERNORATE POVERTY GAP - RURAL



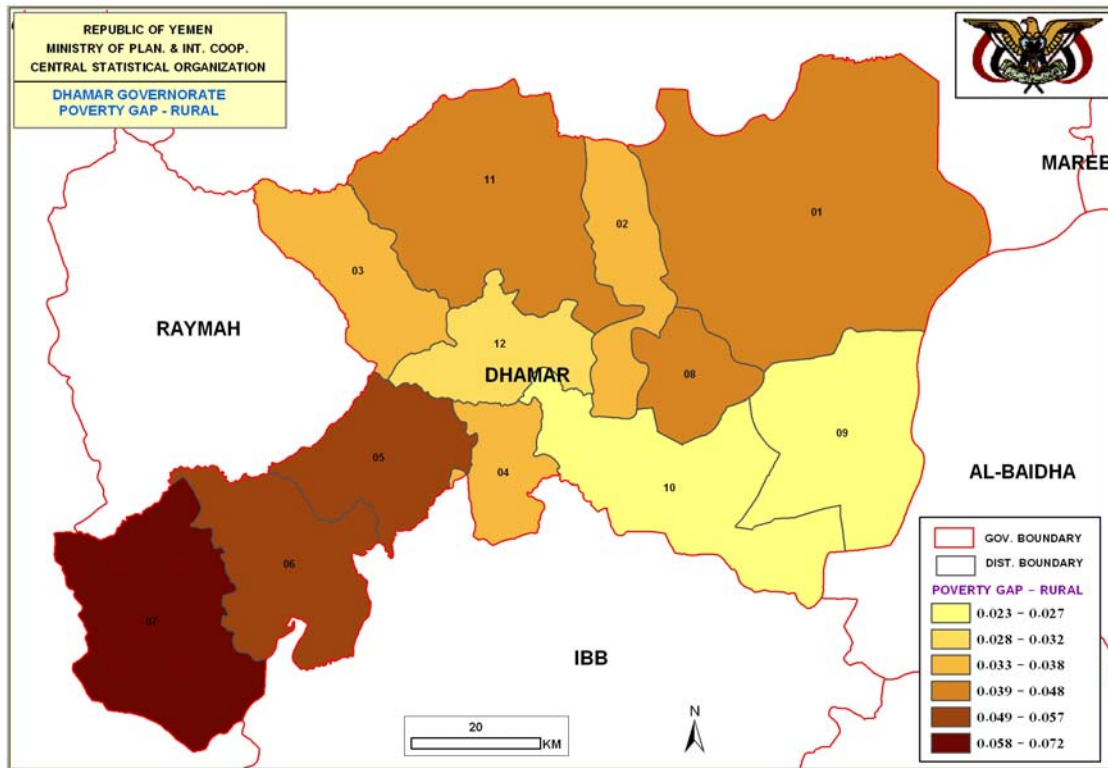
## AL-HODIEDAH GOVERNORATE POVERTY GAP - RURAL



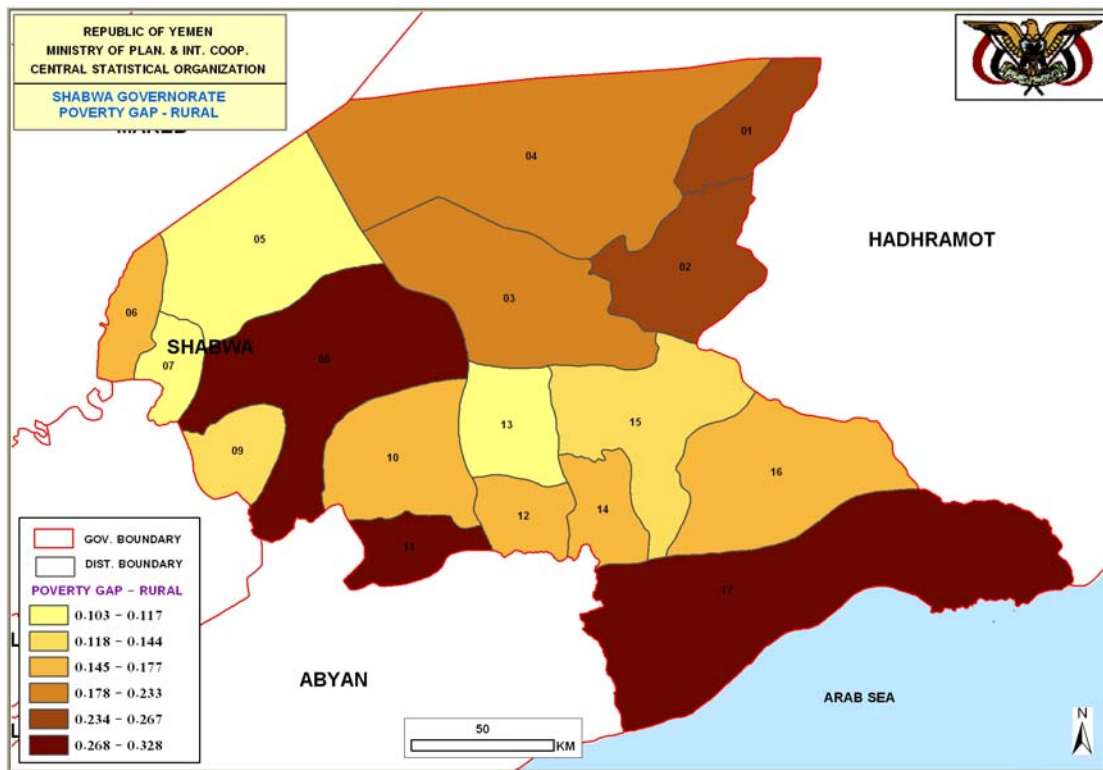
## HADRAMOT GOVERNORATE POVERTY GAP - RURAL



## DHAMAR GOVERNORATE POVERTY GAP - RURAL

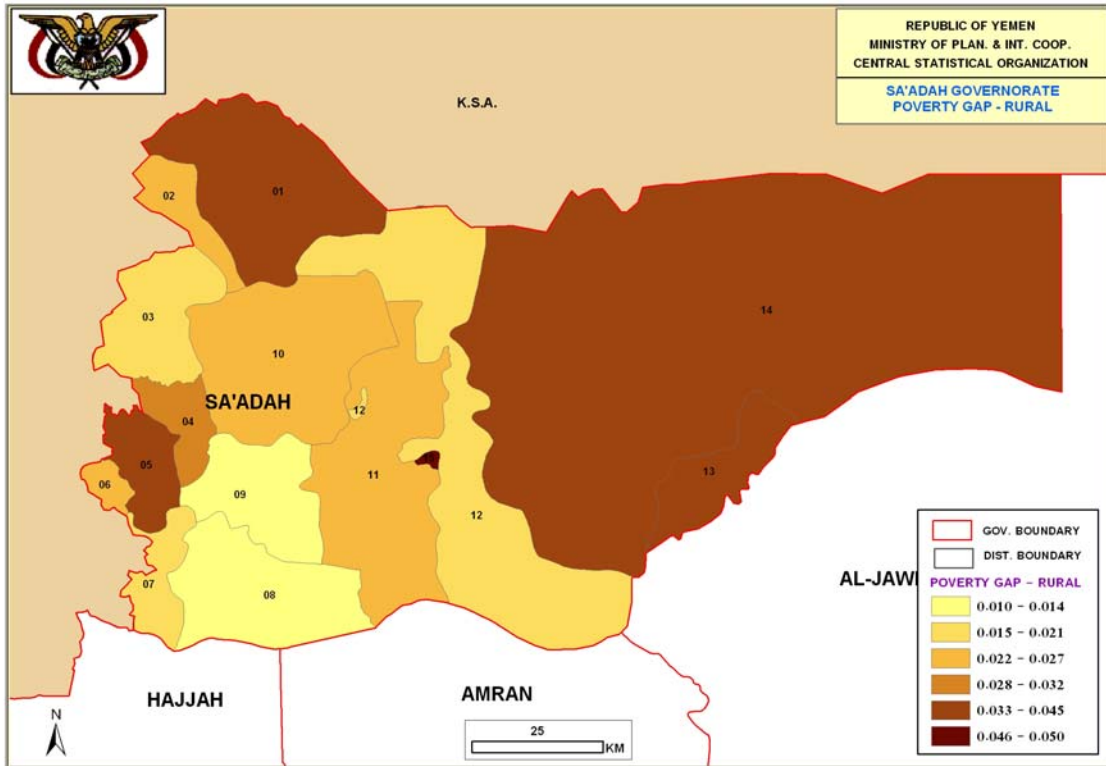


## SHABWA GOVERNORATE POVERTY GAP - RURAL

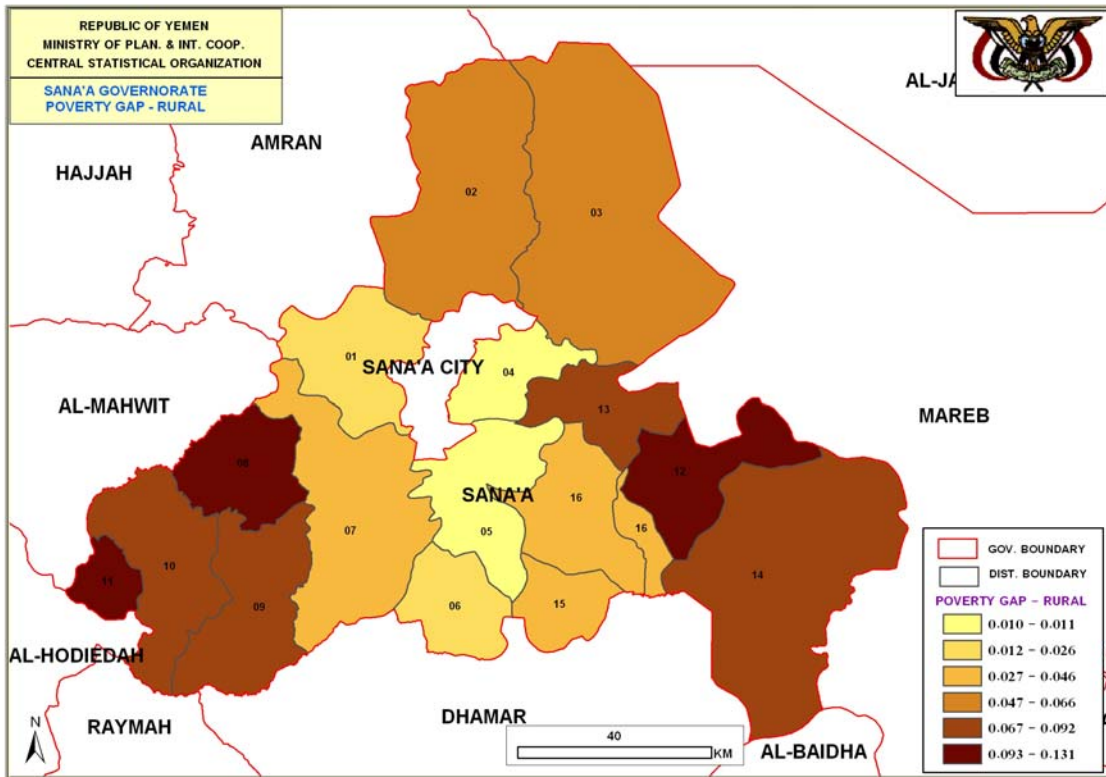




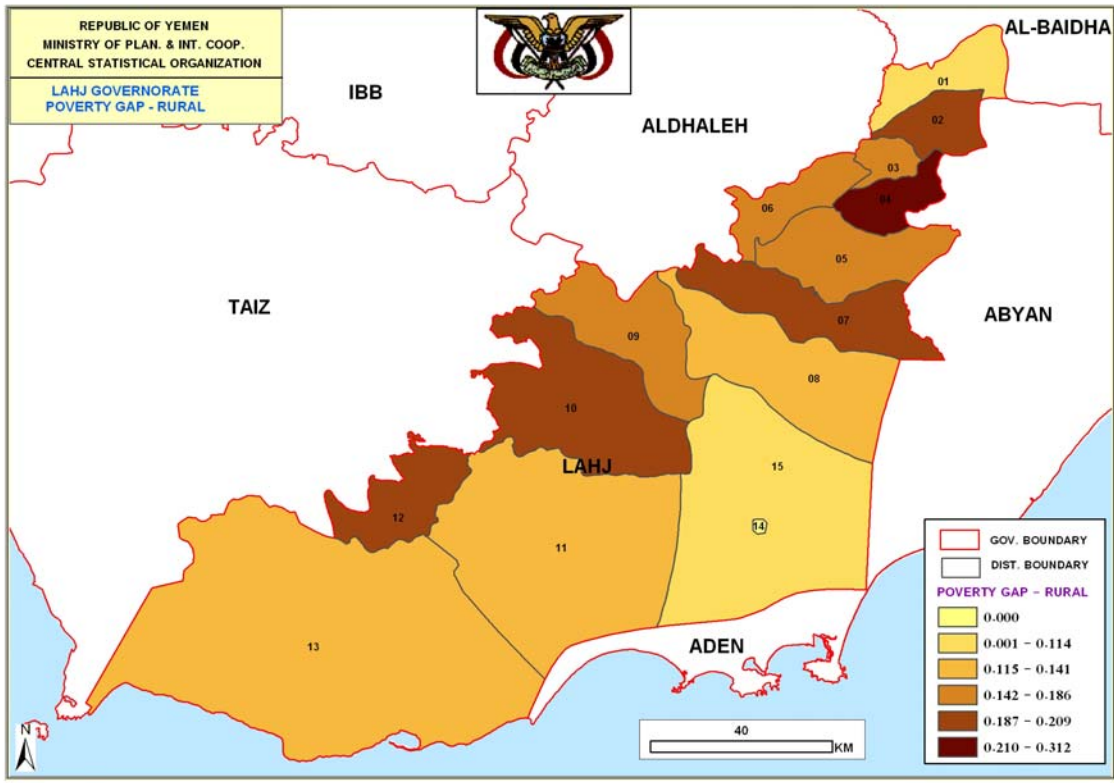
## SA'ADAH GOVERNORATE POVERTY GAP - RURAL



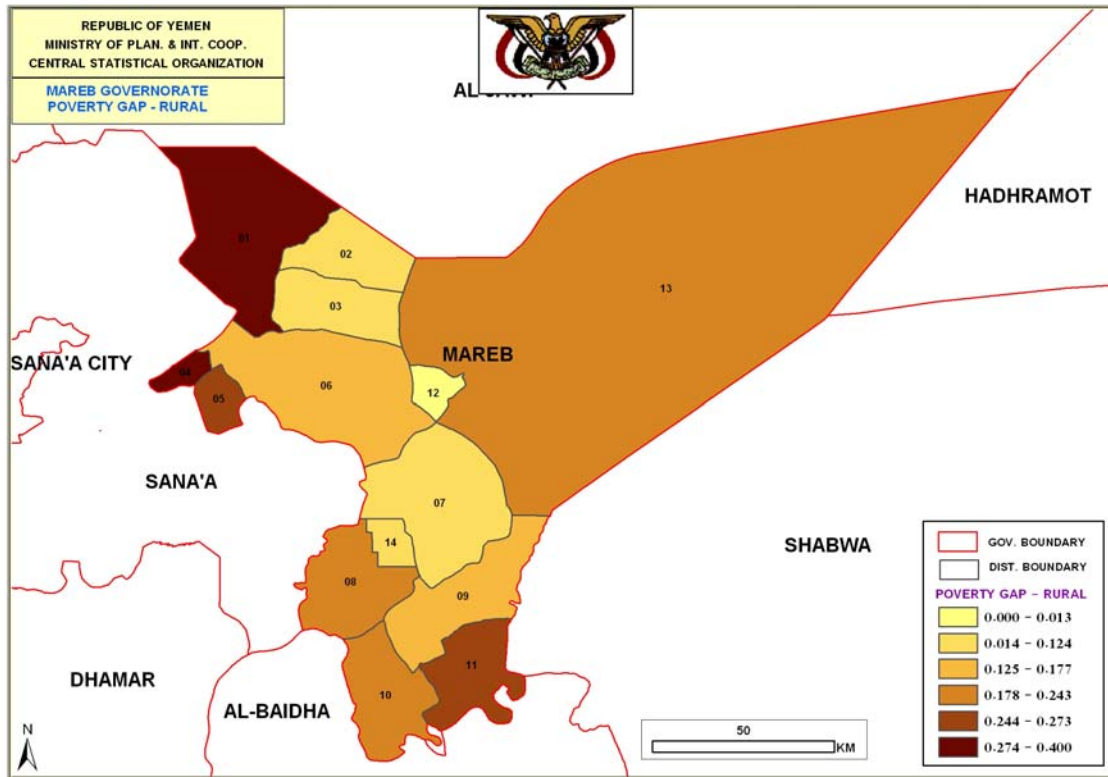
## SANA'A GOVERNORATE POVERTY GAP - RURAL



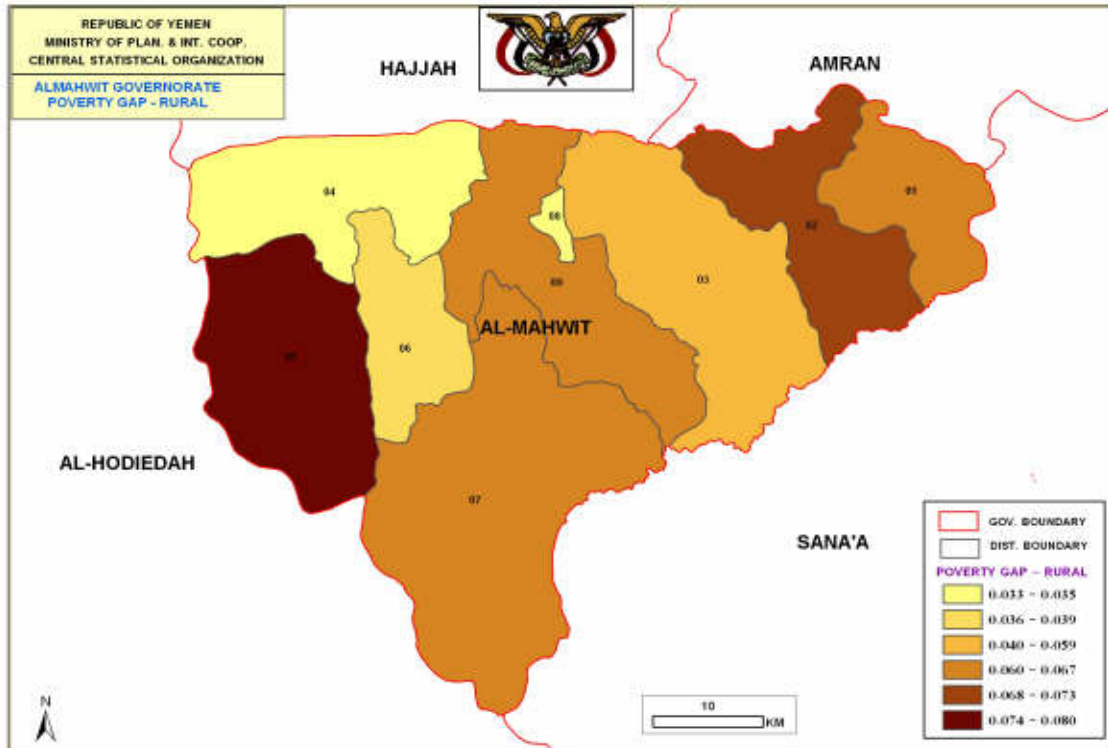
## LAHJ GOVERNORATE POVERTY GAP - RURAL



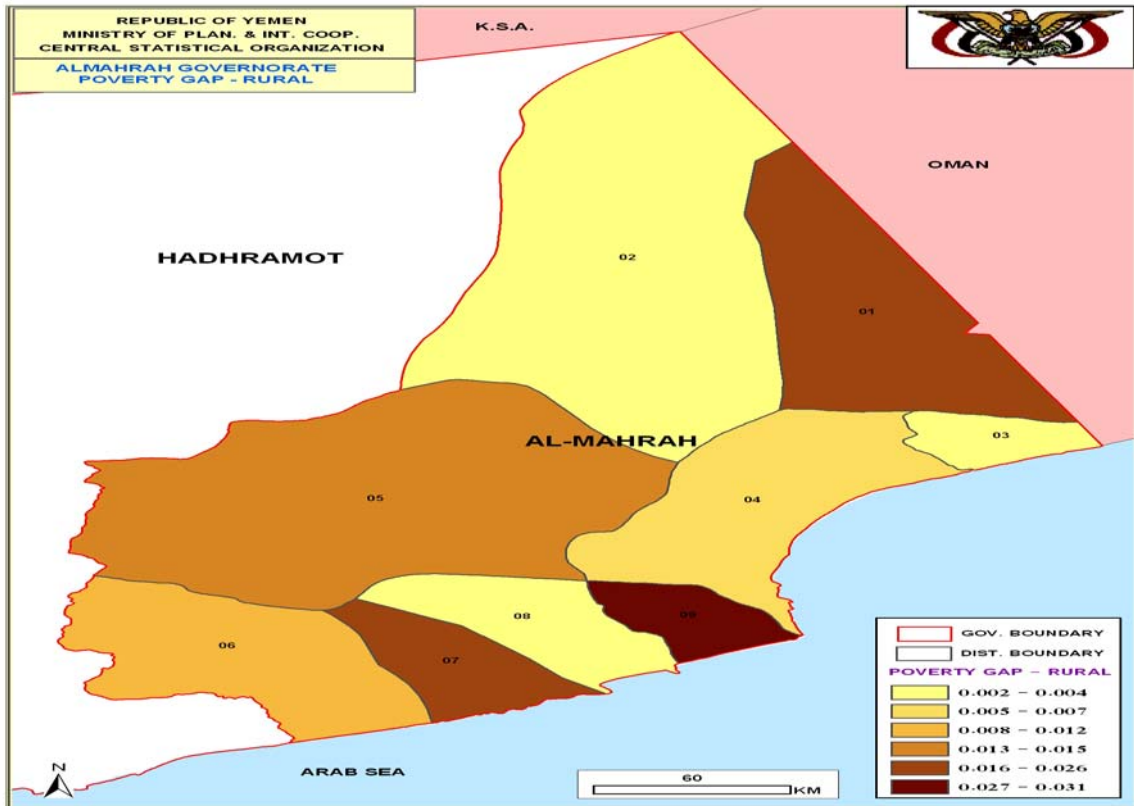
## MAREB GOVERNORATE POVERTY GAP - RURAL



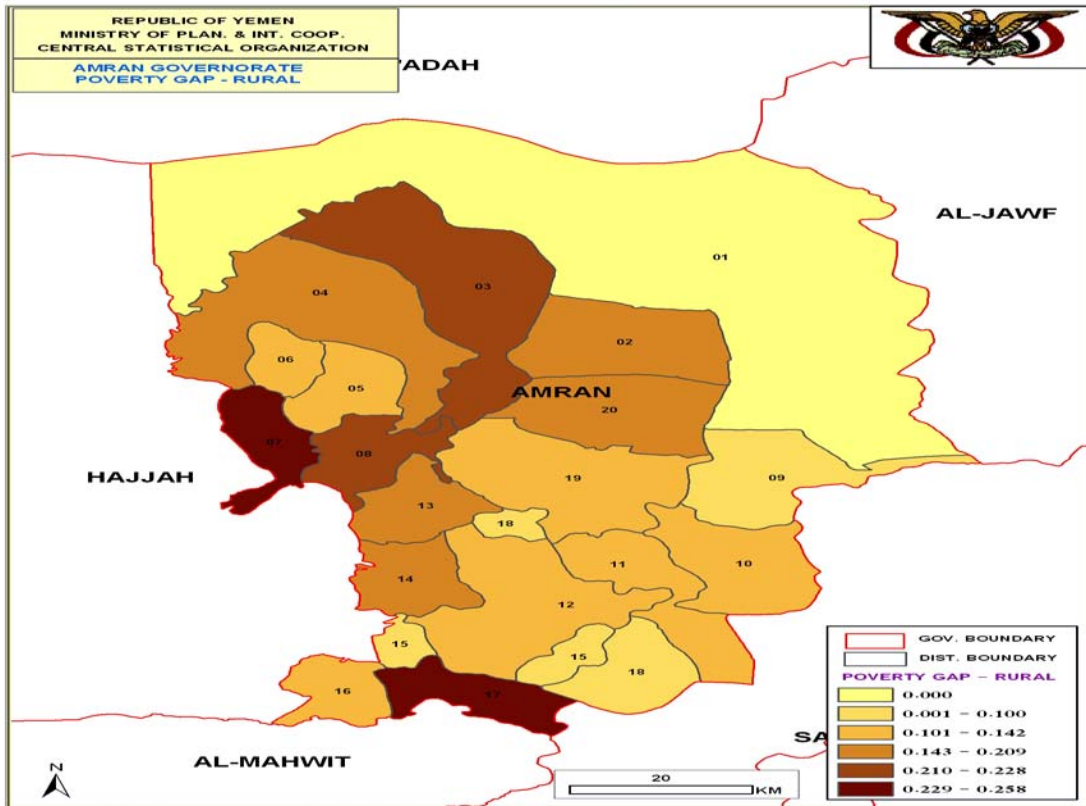
## AL-MAHWIT GOVERNORATE POVERTY GAP - RURAL



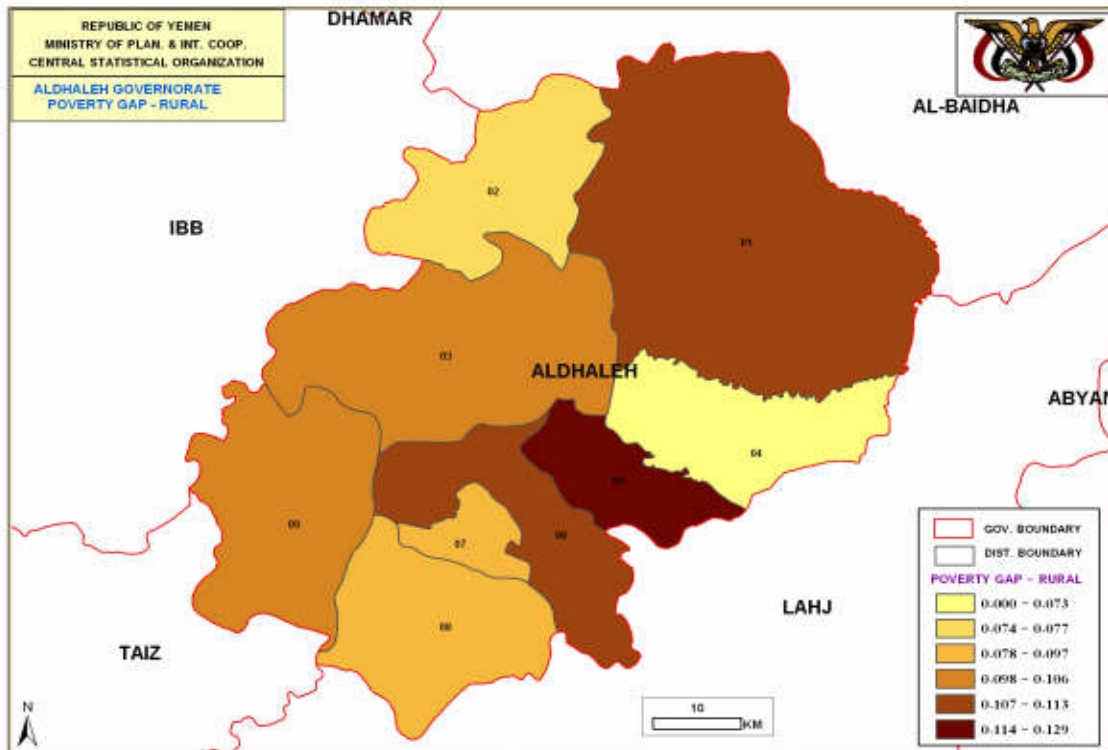
# ALMAHRAH GOVERNORATE POVERTY GAP - RURAL



# AMRAN GOVERNORATE POVERTY GAP - RURAL

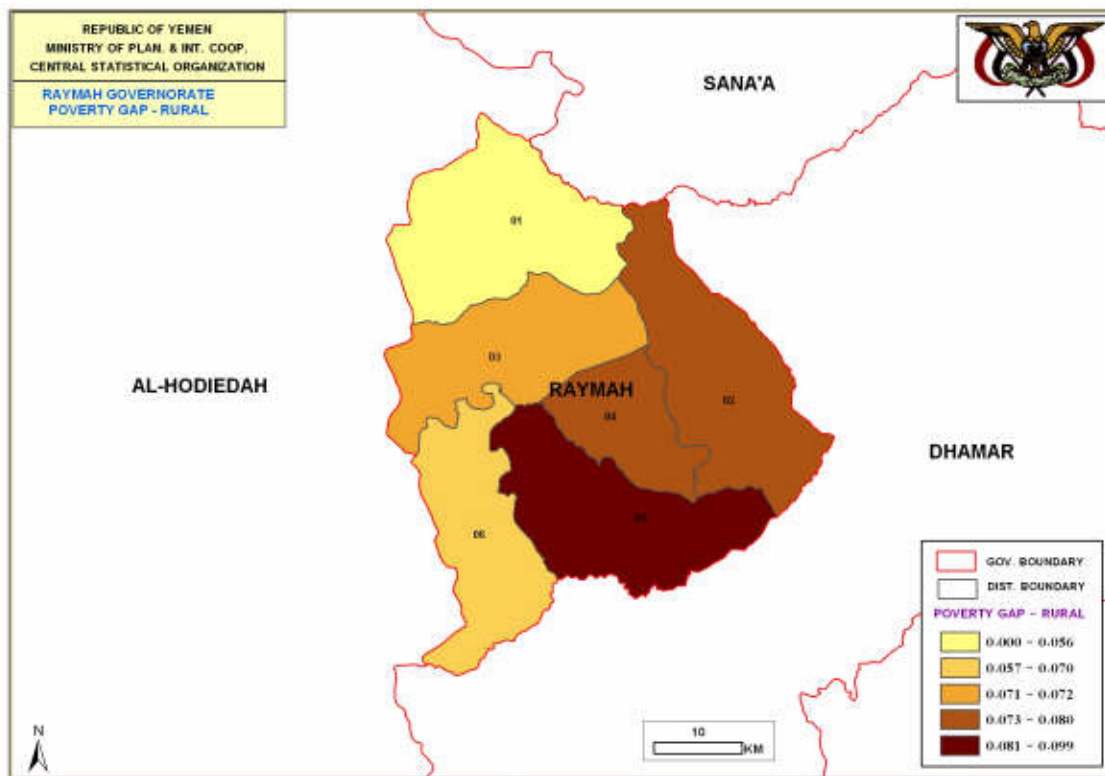


## ALDHALEH GOVERNORATE POVERTY GAP - RURAL

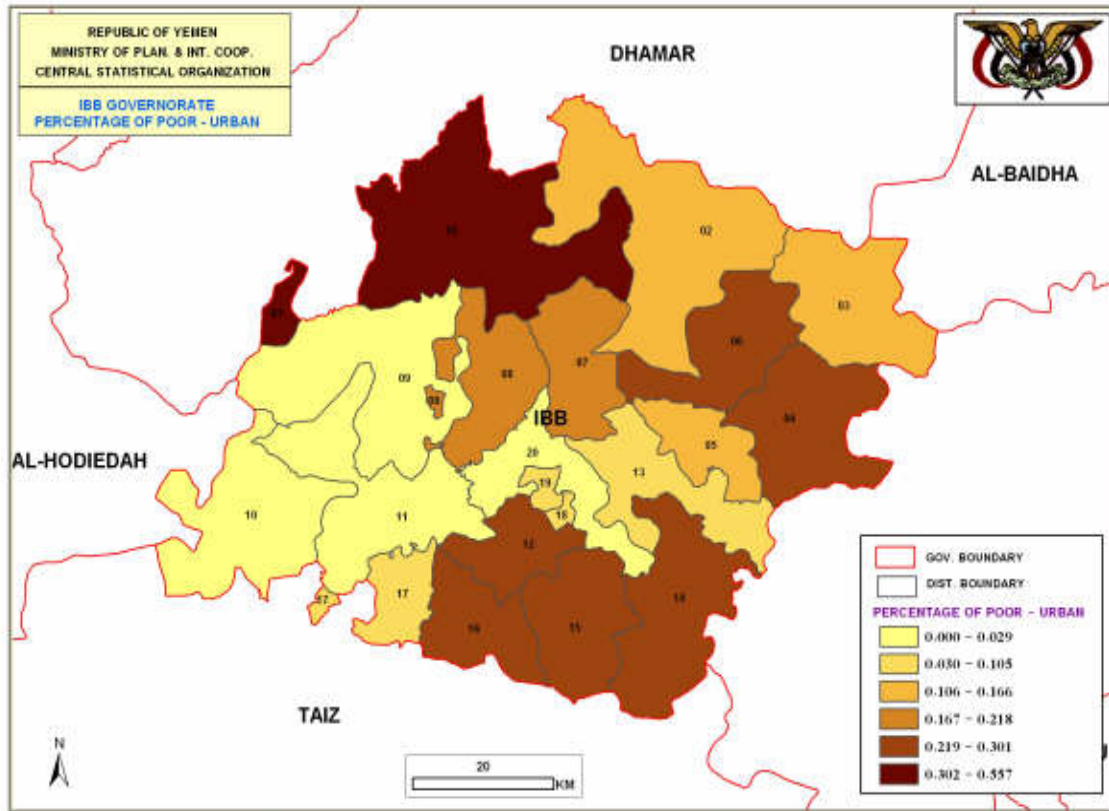




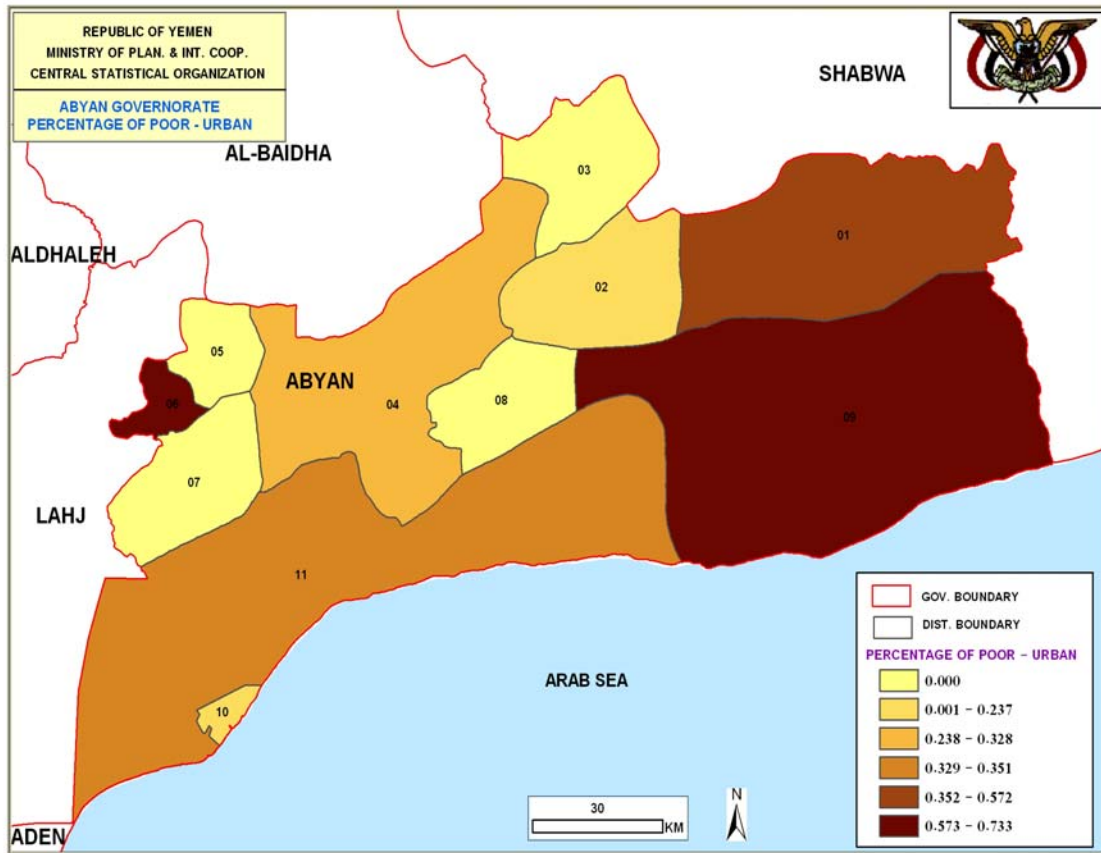
## RAYMAH GOVERNORATE POVERTY GAP - RURAL



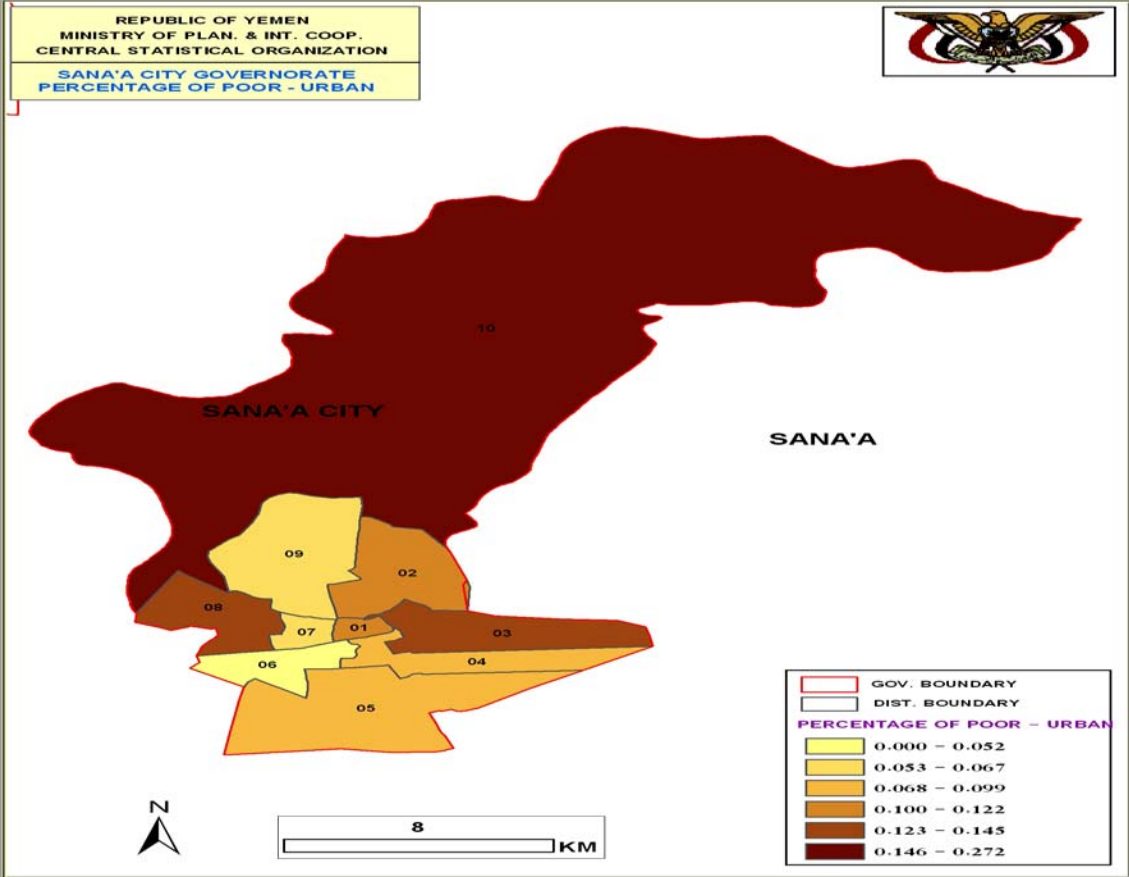
## IBB GOVERNORATE PERCENTAGE OF POOR - URBAN



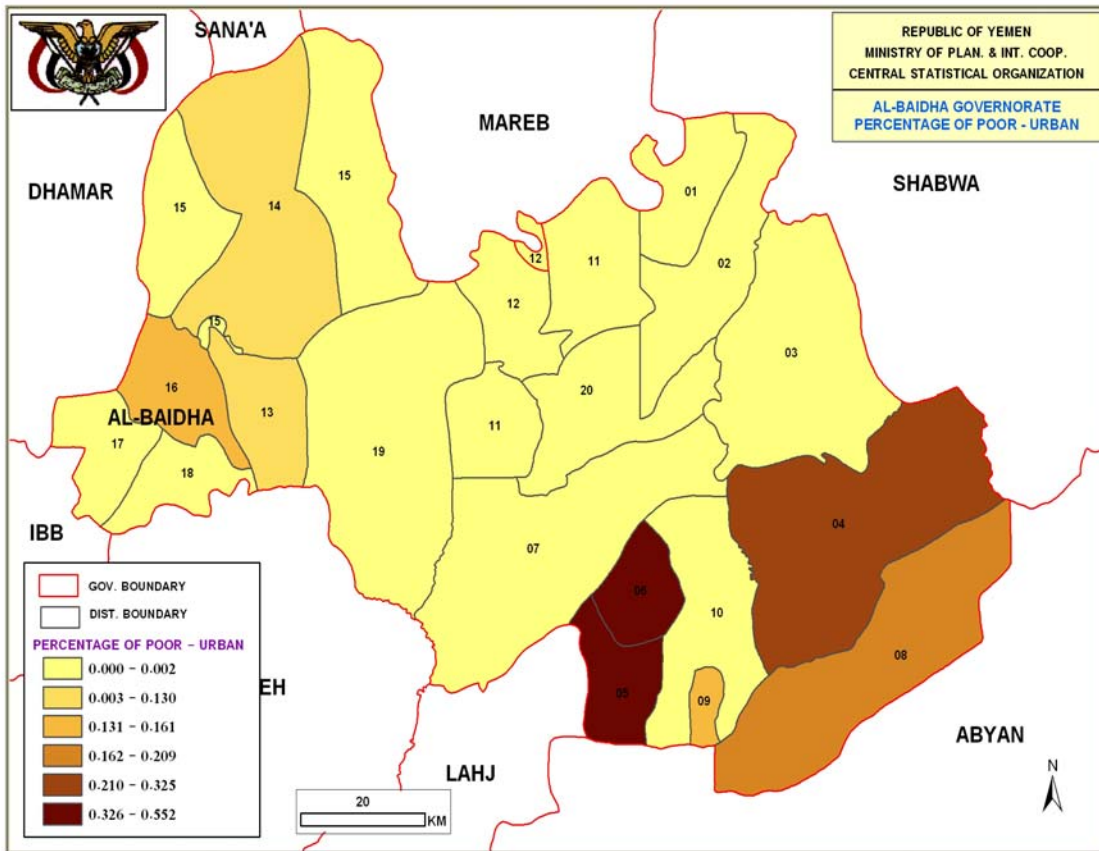
## ABYAN GOVERNORATE PERCENTAGE OF POOR - URBAN



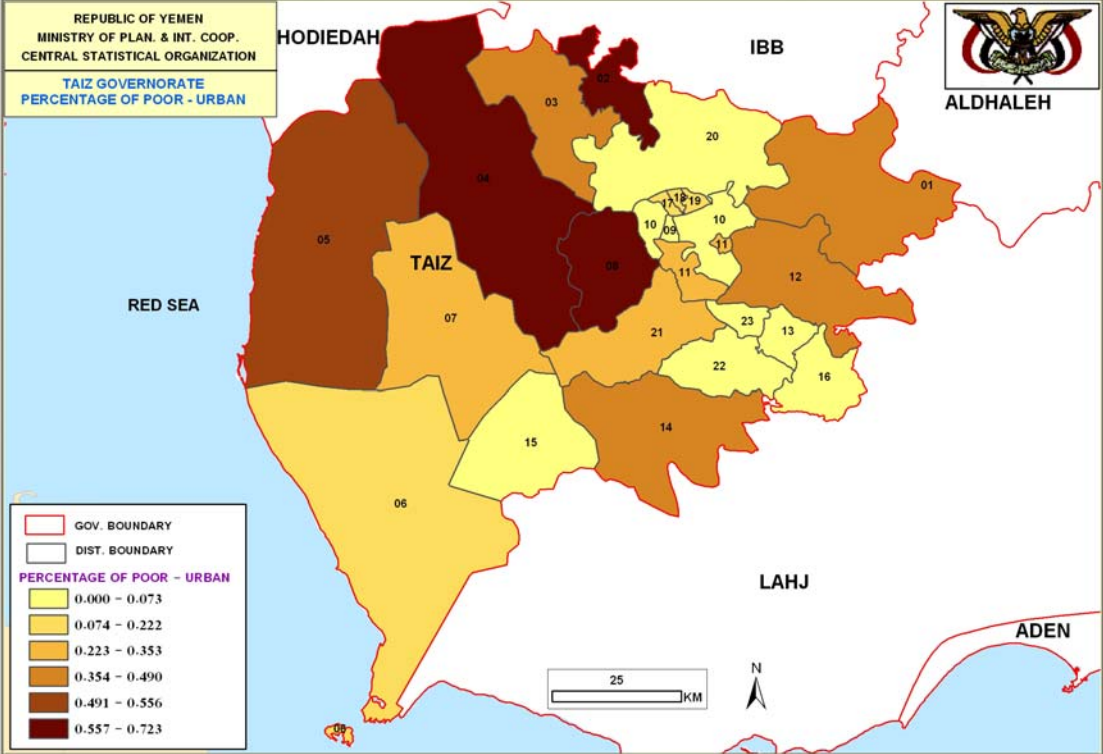
# SANA'A CITY GOVERNORATE PERCENTAGE OF POOR - URBAN



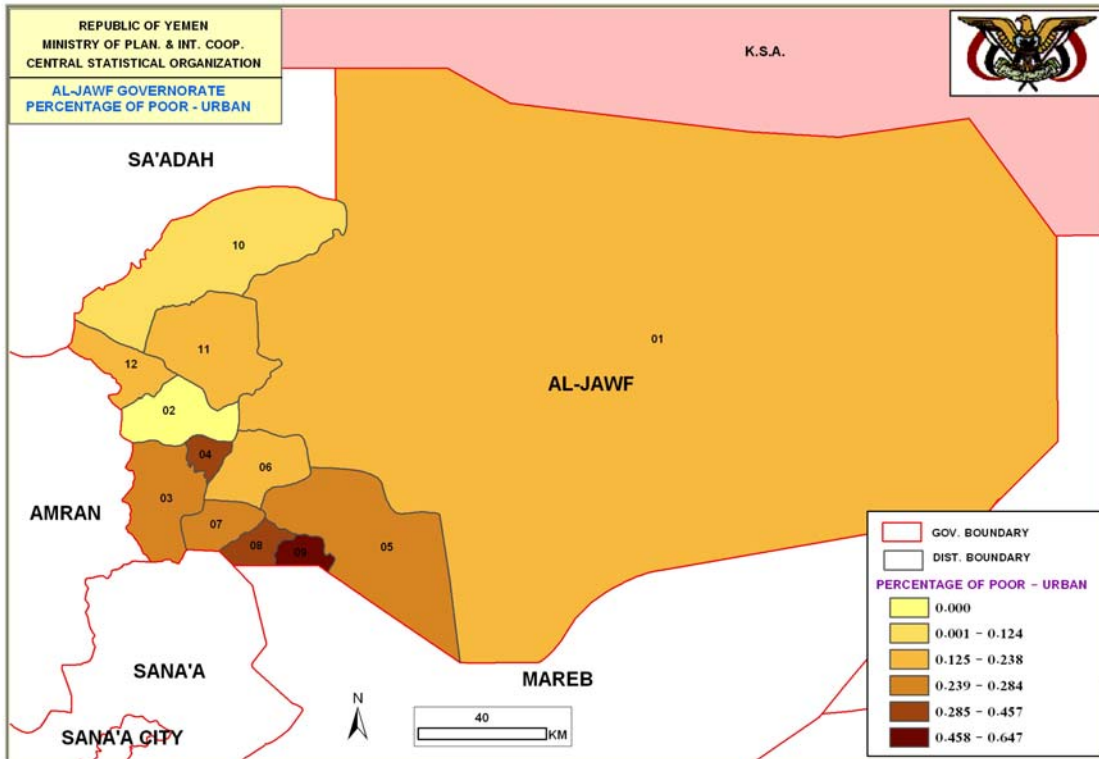
## AL-BAIDHA GOVERNORATE PERCENTAGE OF POOR - URBAN



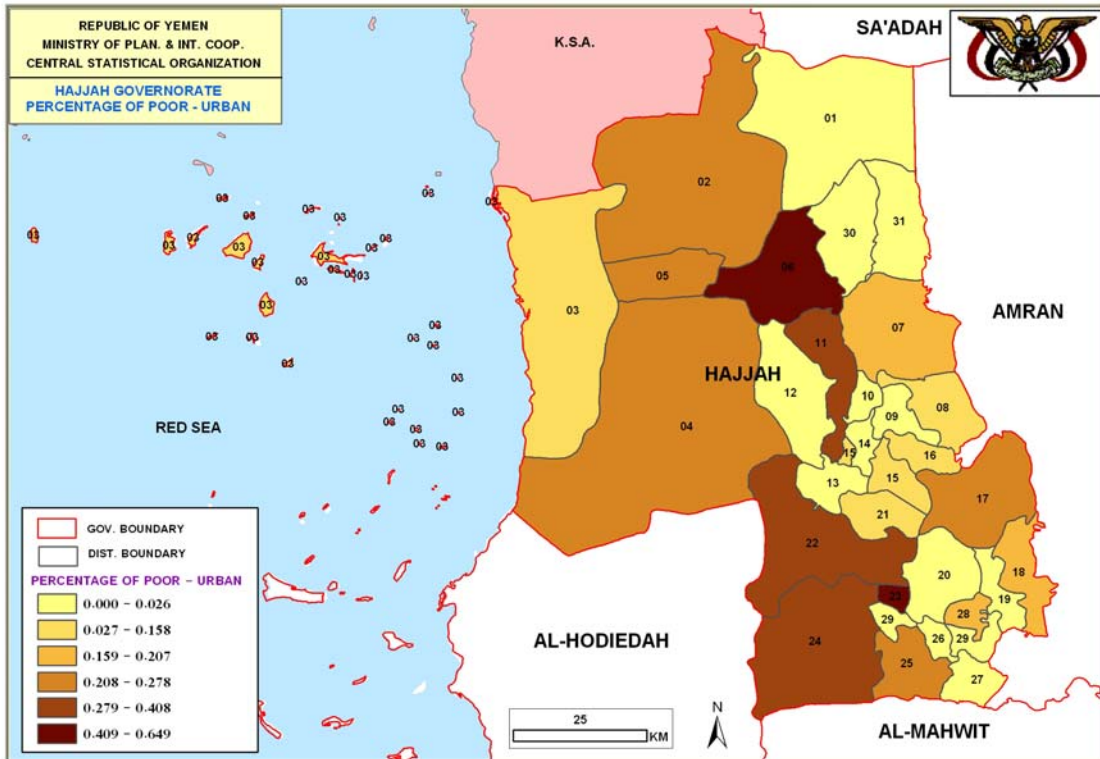
# TAIZ GOVERNORATE PERCENTAGE OF POOR - URBAN



## AL-JAWF GOVERNORATE PERCENTAGE OF POOR - URBAN

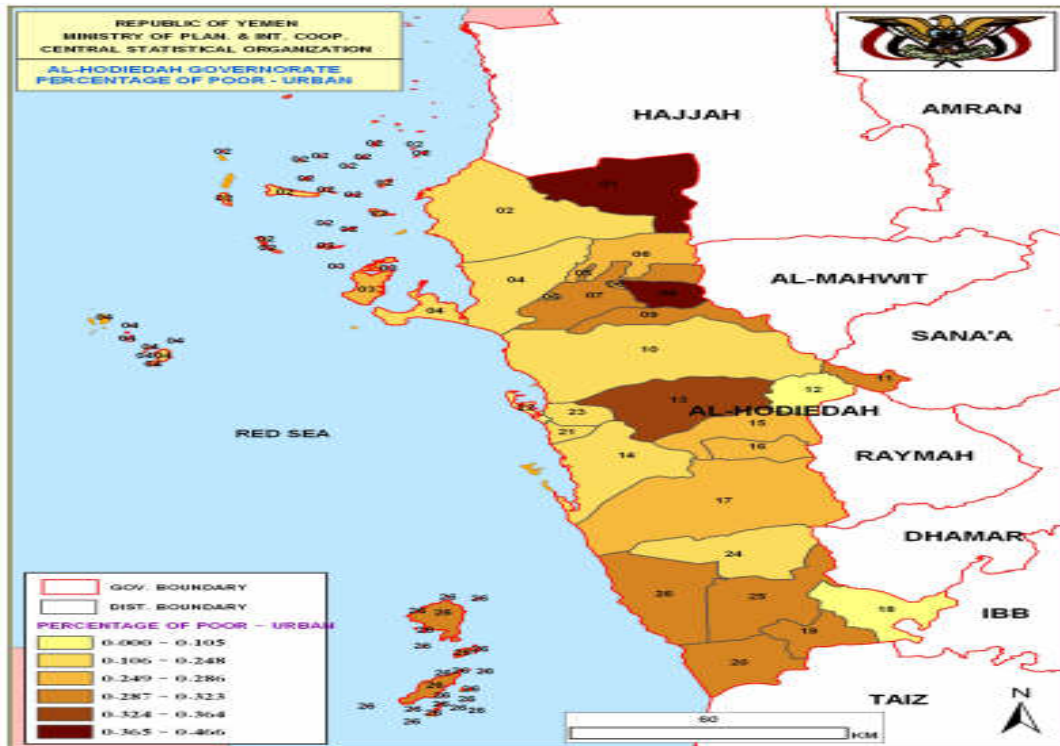


# HAJJAH GOVERNORATE PERCENTAGE OF POOR - URBAN

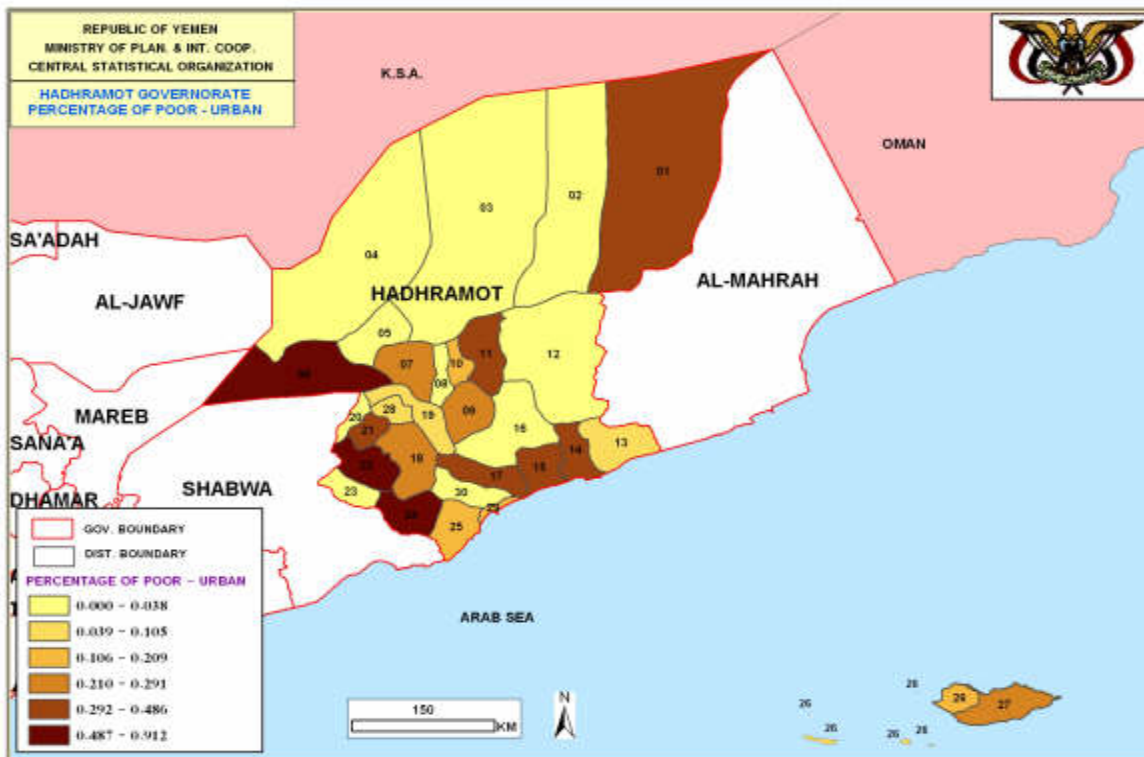




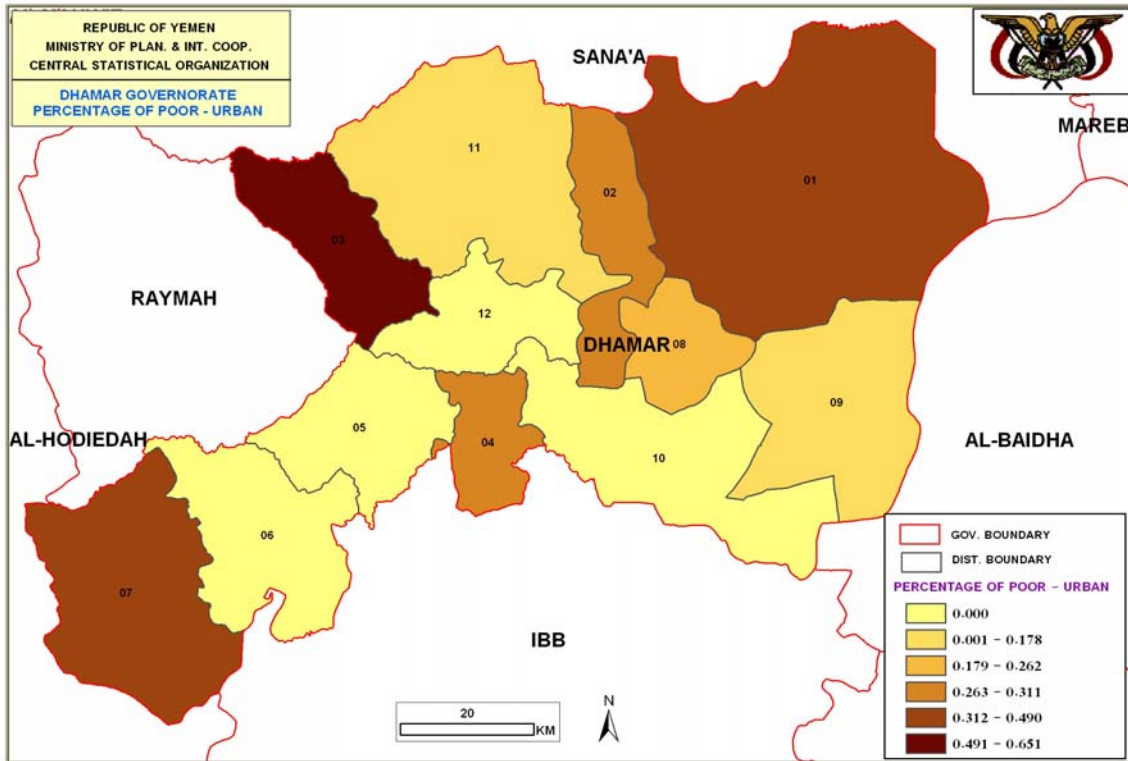
## AL-HODIEDAH GOVERNORATE PERCENTAGE OF POOR - URBAN



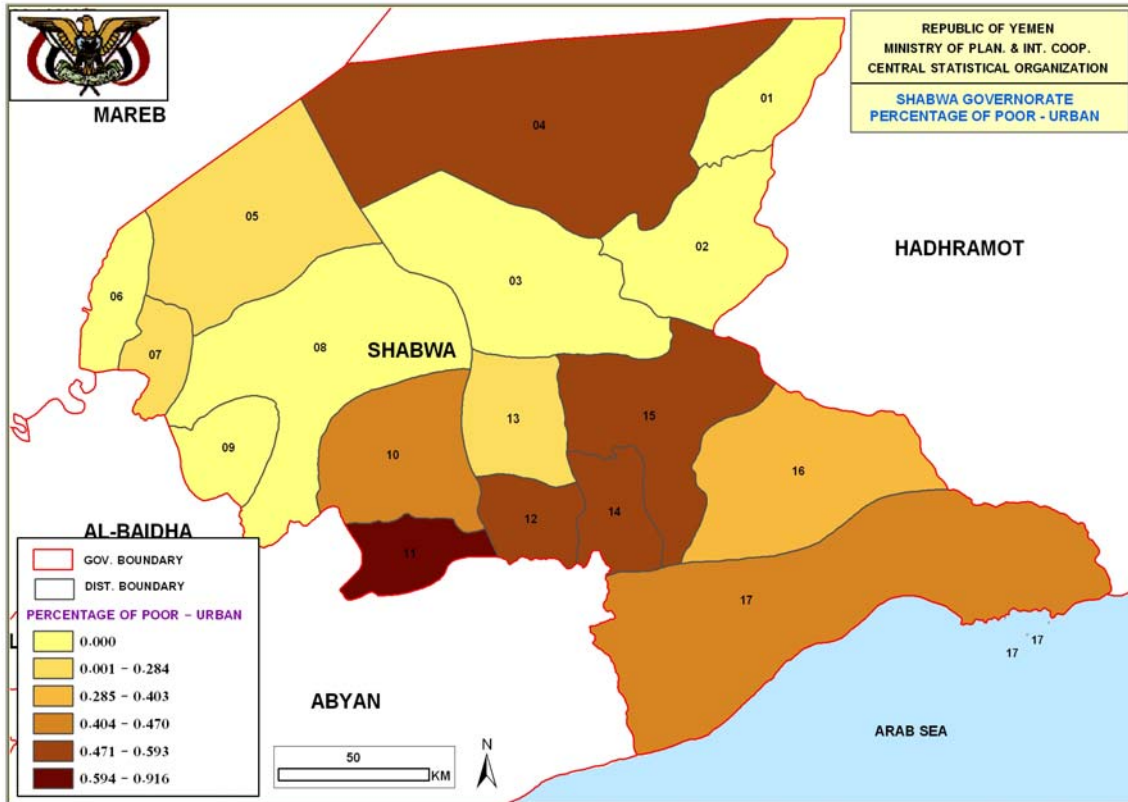
## HADHRAMOT GOVERNORATE PERCENTAGE OF POOR - URBAN



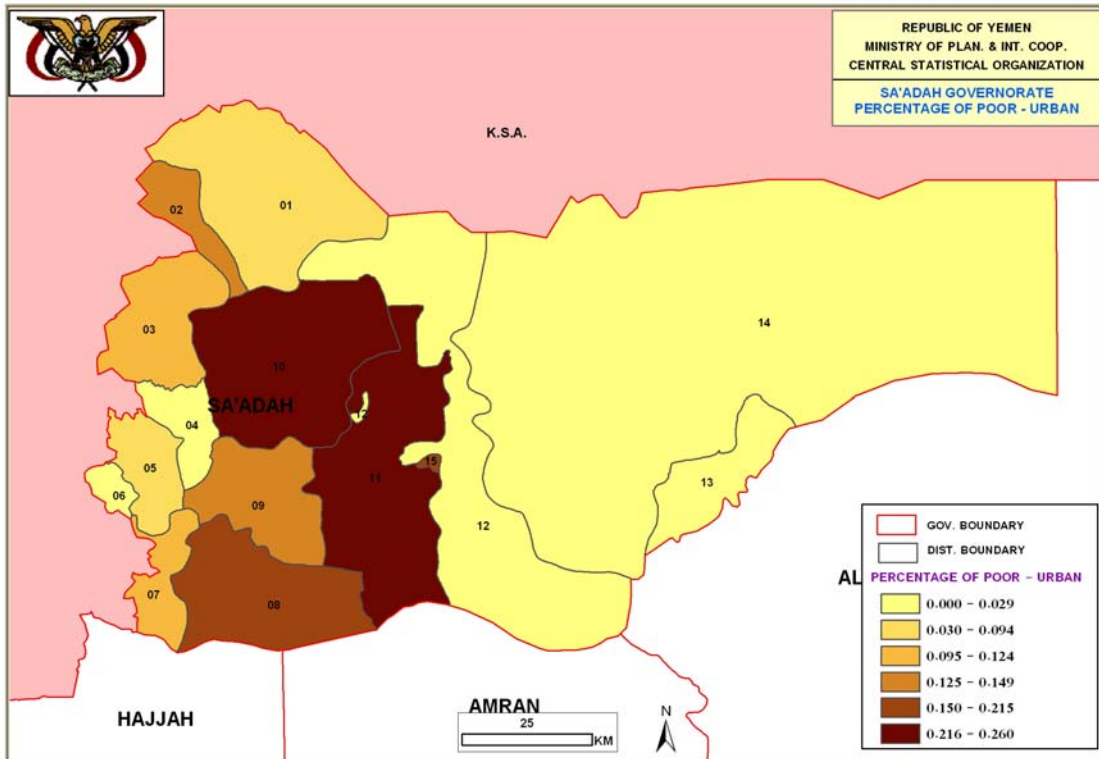
## DHAMAR GOVERNORATE PERCENTAGE OF POOR - URBAN



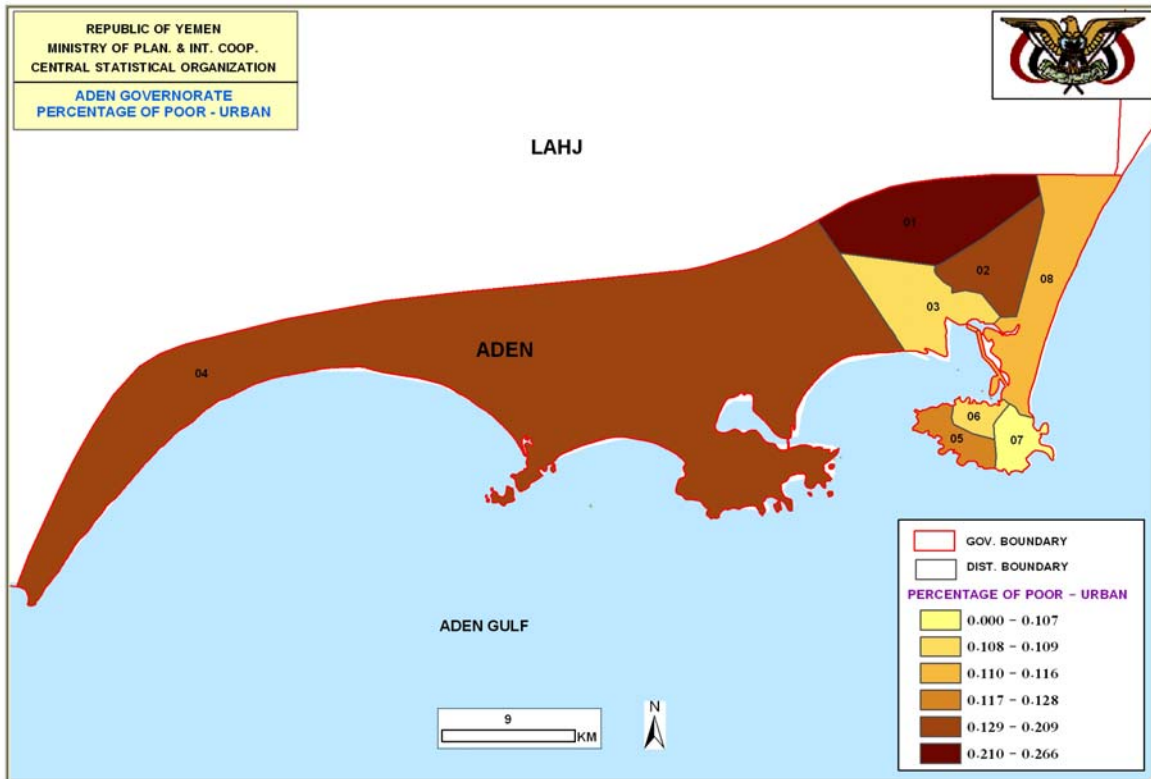
## SHABWA GOVERNORATE PERCENTAGE OF POOR - URBAN



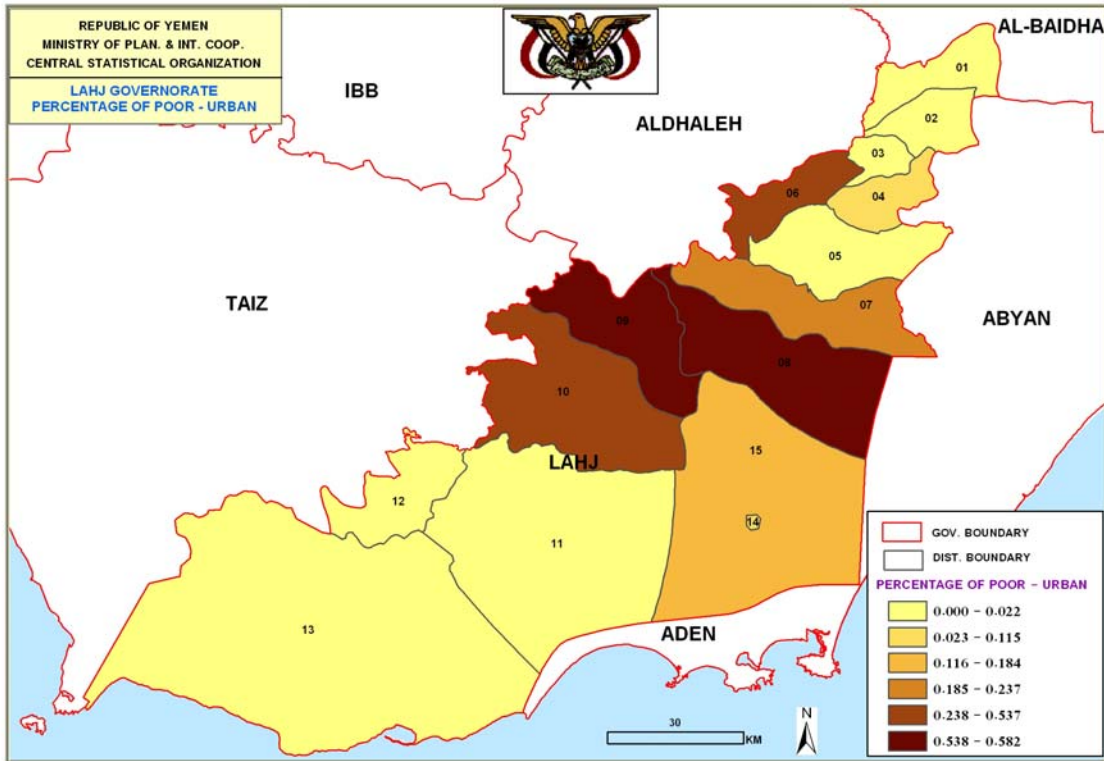
## SA'ADAH GOVERNORATE PERCENTAGE OF POOR - URBAN



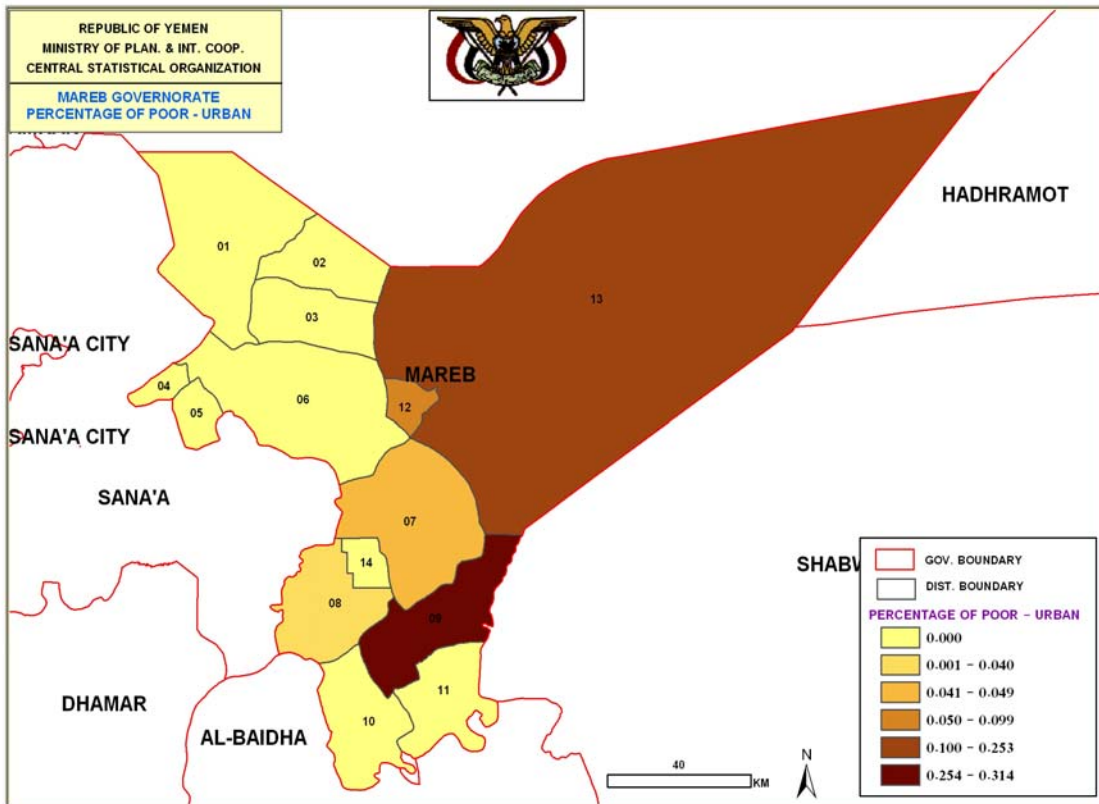
# ADEN GOVERNORATE PERCENTAGE OF POOR - URBAN



## LAHJ GOVERNORATE PERCENTAGE OF POOR - URBAN

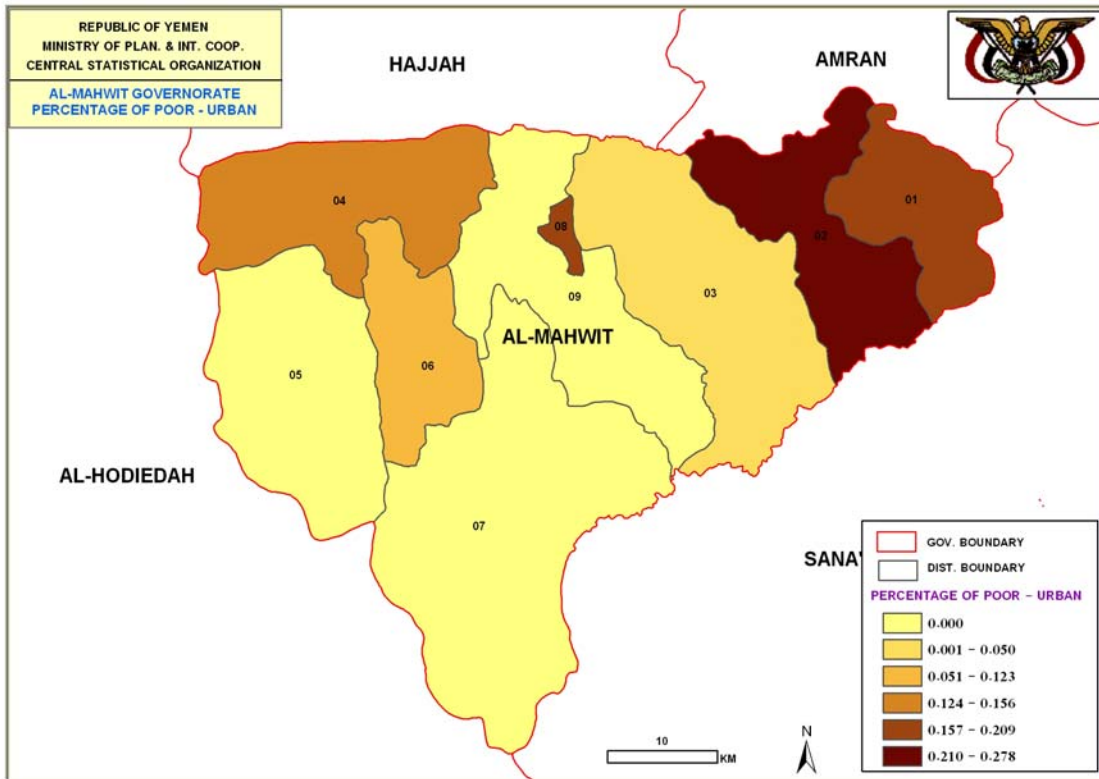


## MAREB GOVERNORATE PERCENTAGE OF POOR - URBAN

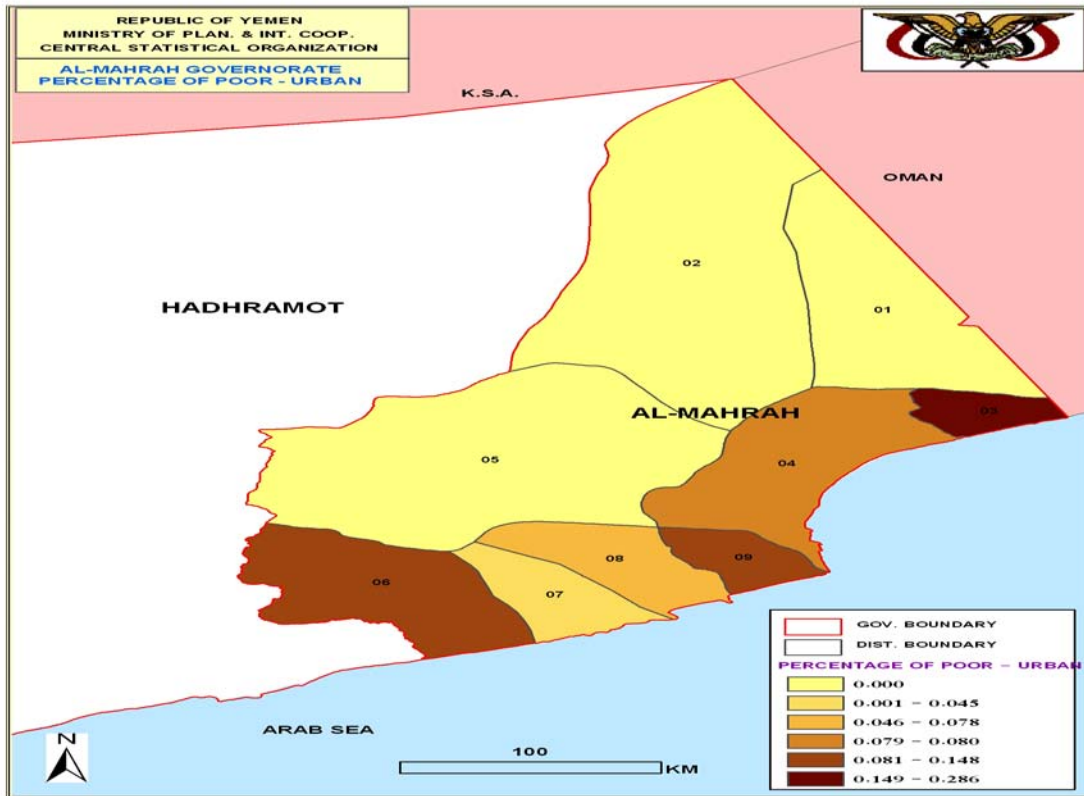




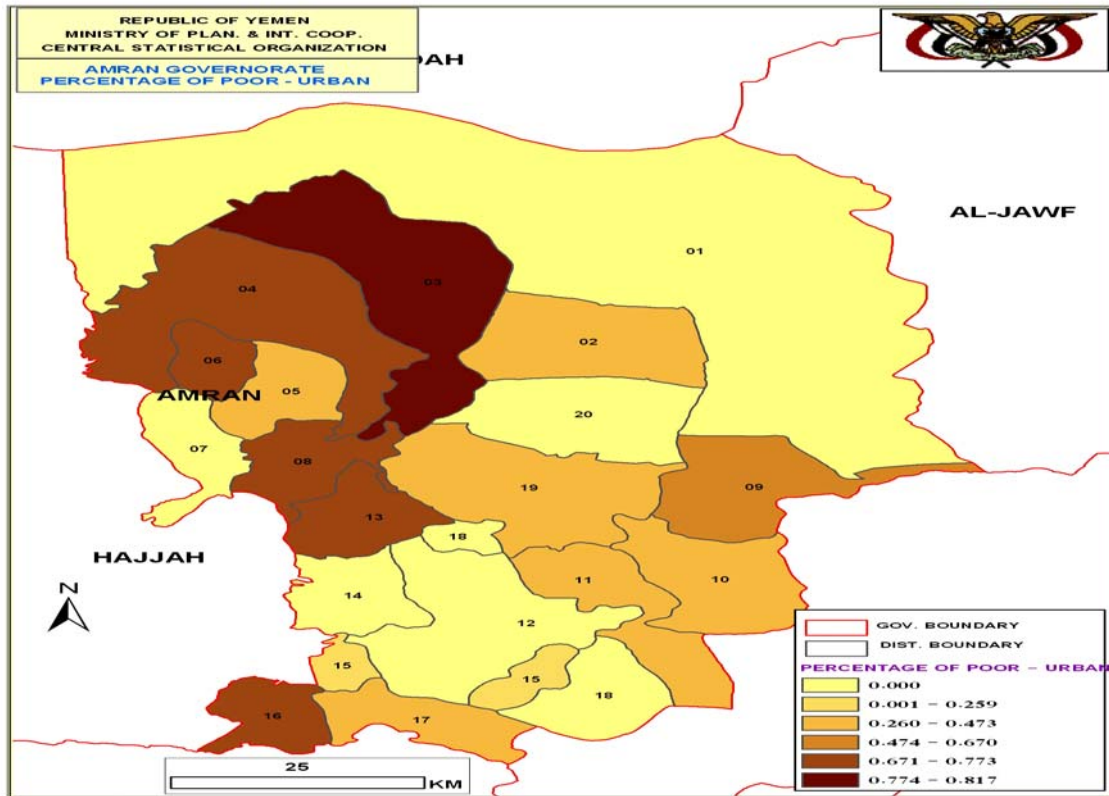
## AL-MAHWIT GOVERNORATE PERCENTAGE OF POOR - URBAN



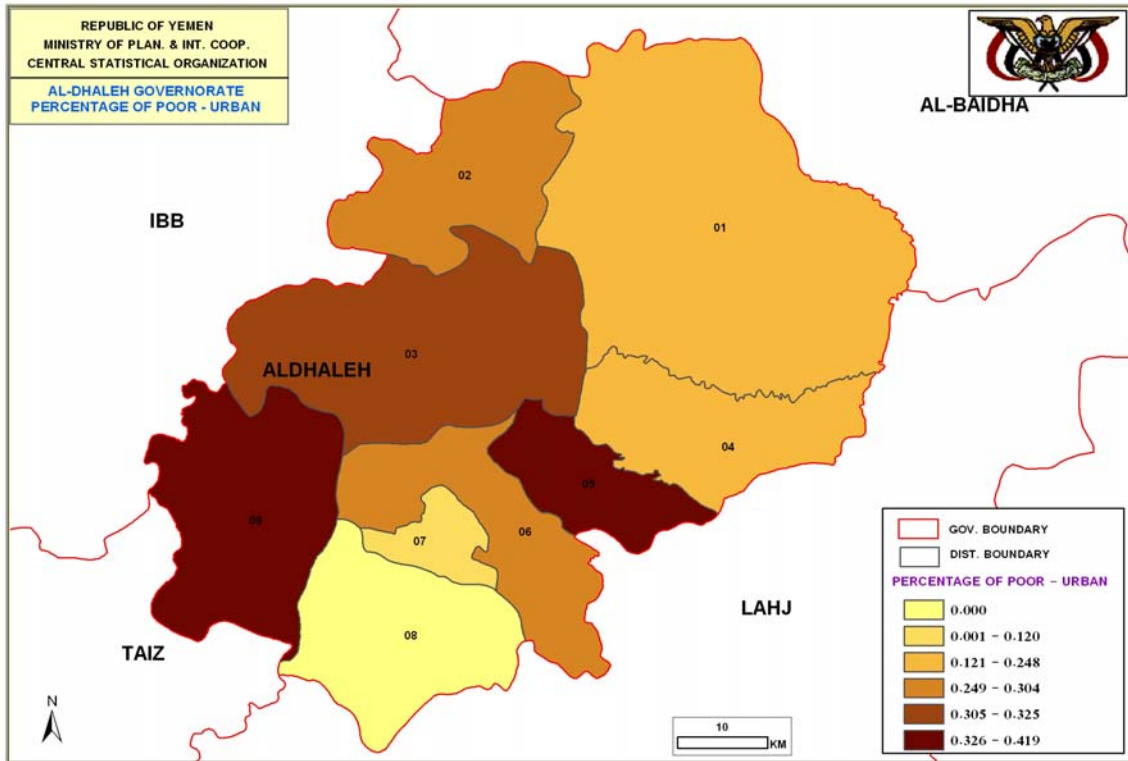
## AL-MAHRAH GOVERNORATE PERCENTAGE OF POOR - URBAN



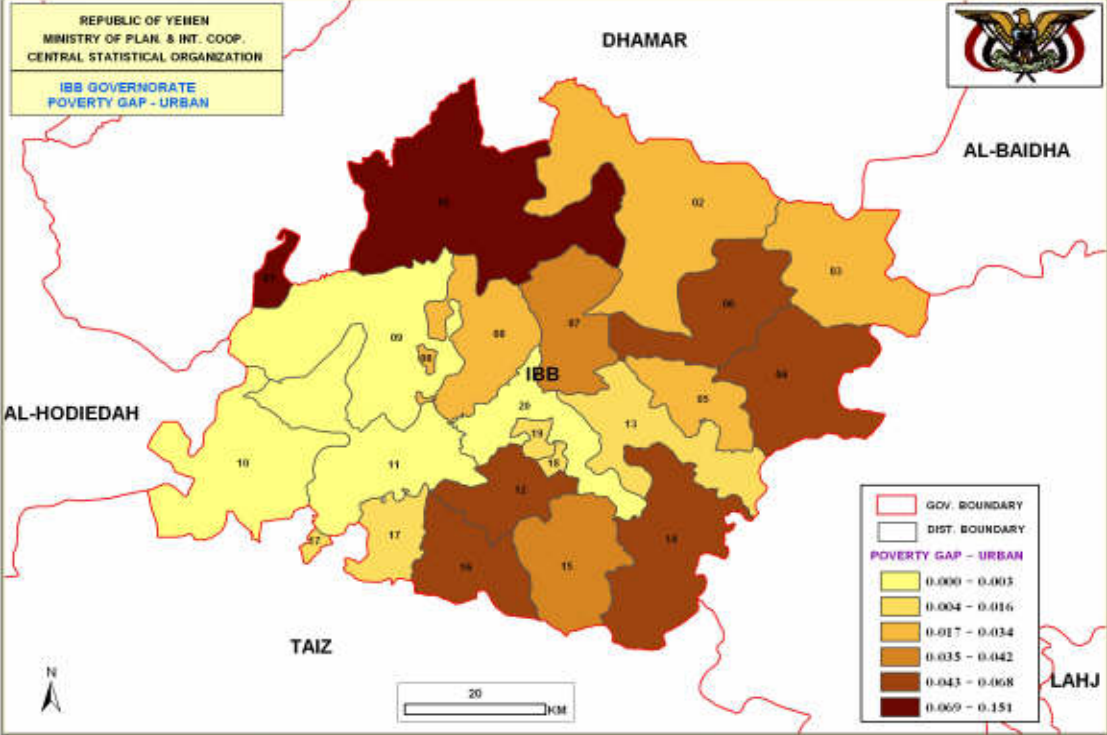
## AMRAN GOVERNORATE PERCENTAGE OF POOR - URBAN



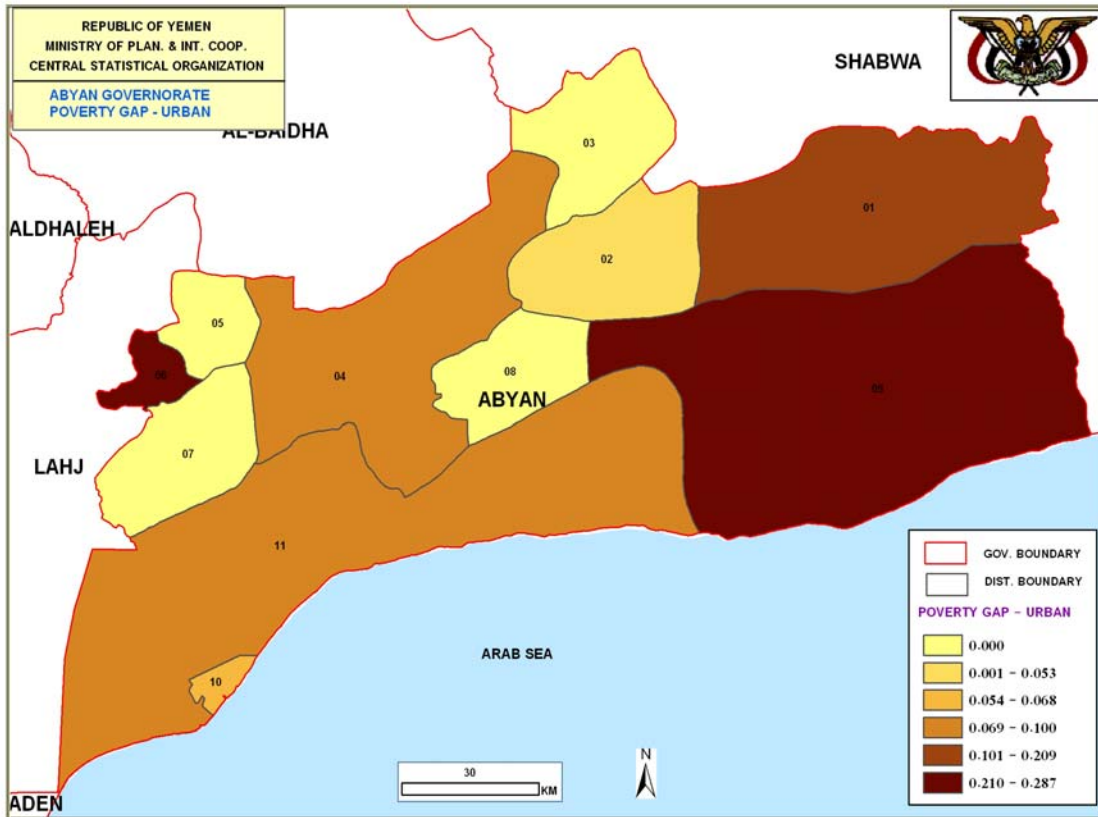
## AL-DHALEH GOVERNORATE PERCENTAGE OF POOR - URBAN



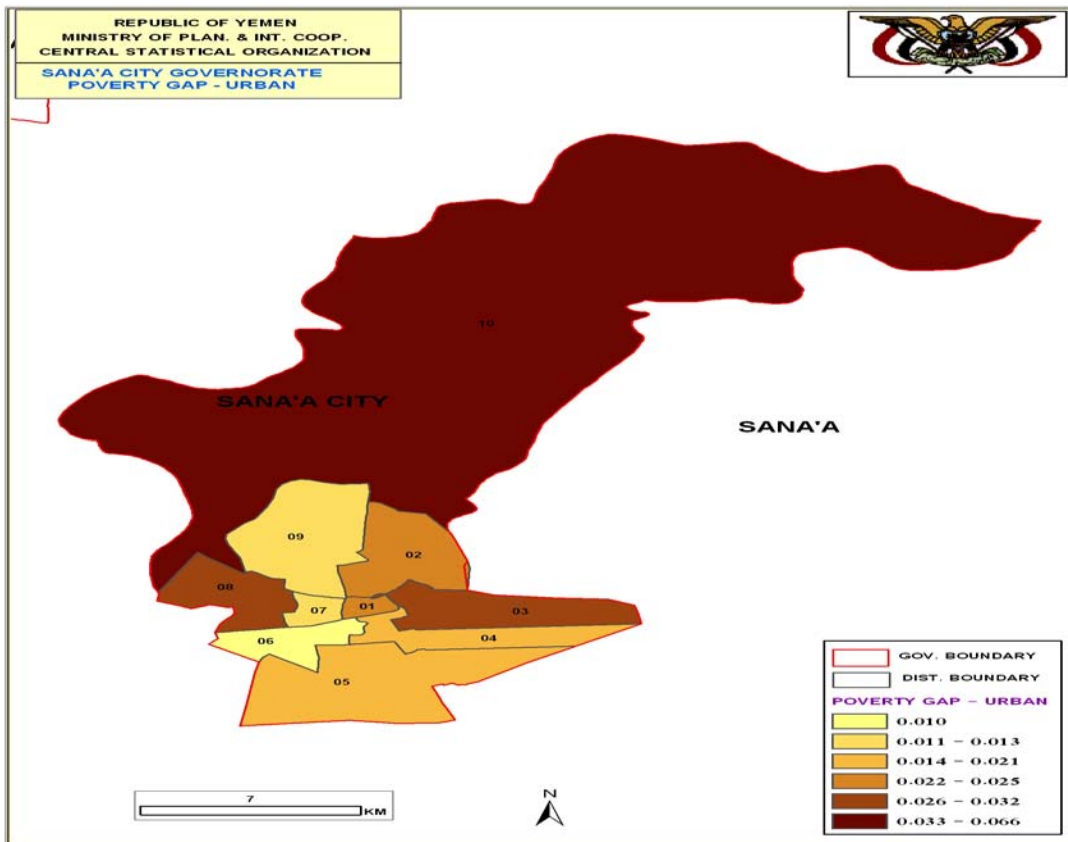
# IBB GOVERNORATE POVERTY GAP - URBAN



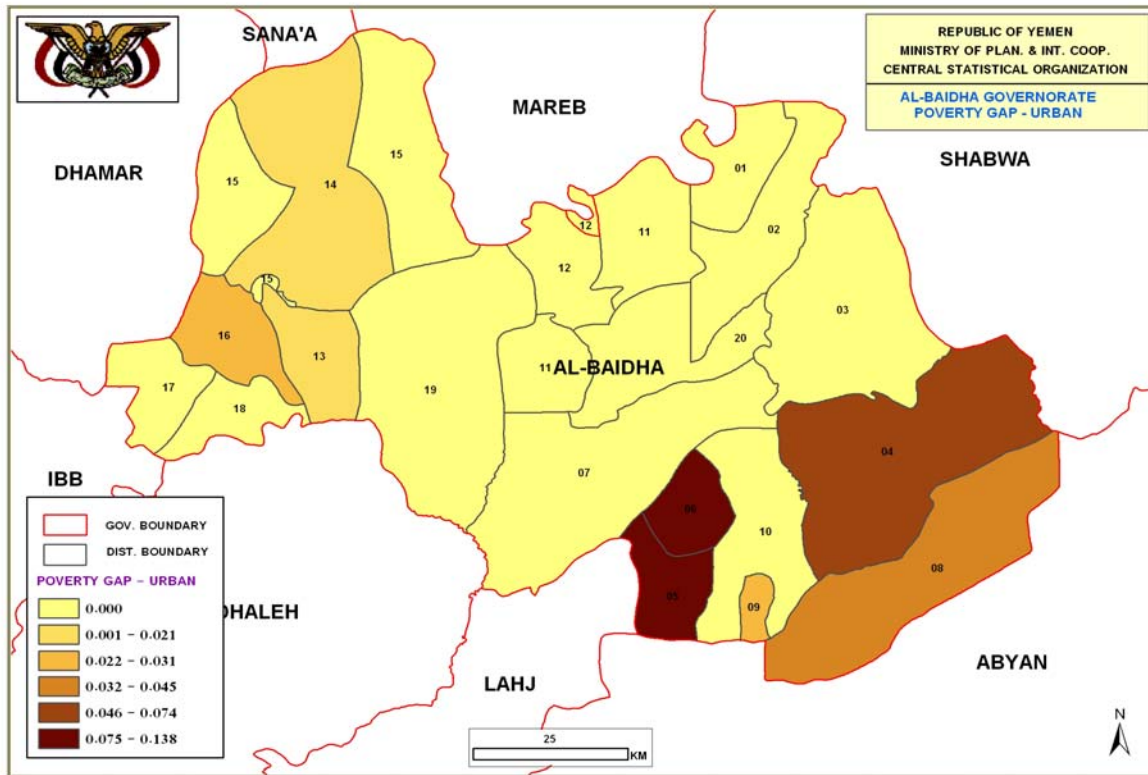
## ABYAN GOVERNORATE POVERTY GAP - URBAN



## SANA'A CITY GOVERNORATE POVERTY GAP - URBAN

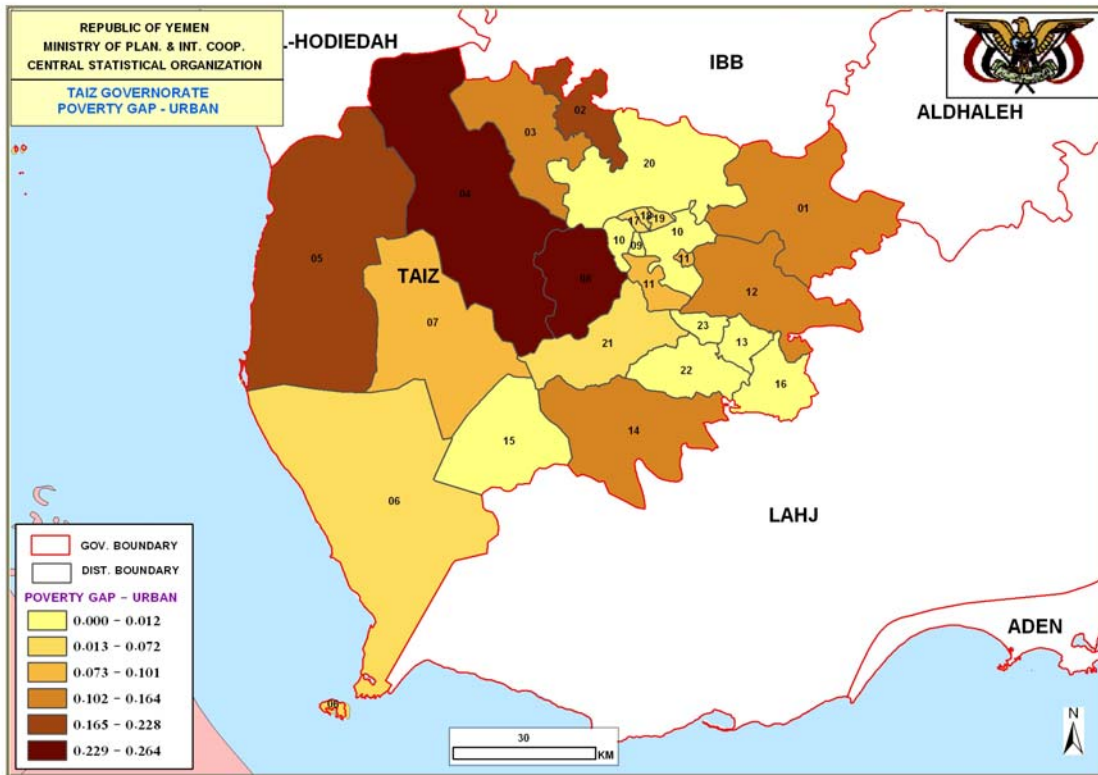


## AL-BAIDHA GOVERNORATE POVERTY GAP - URBAN

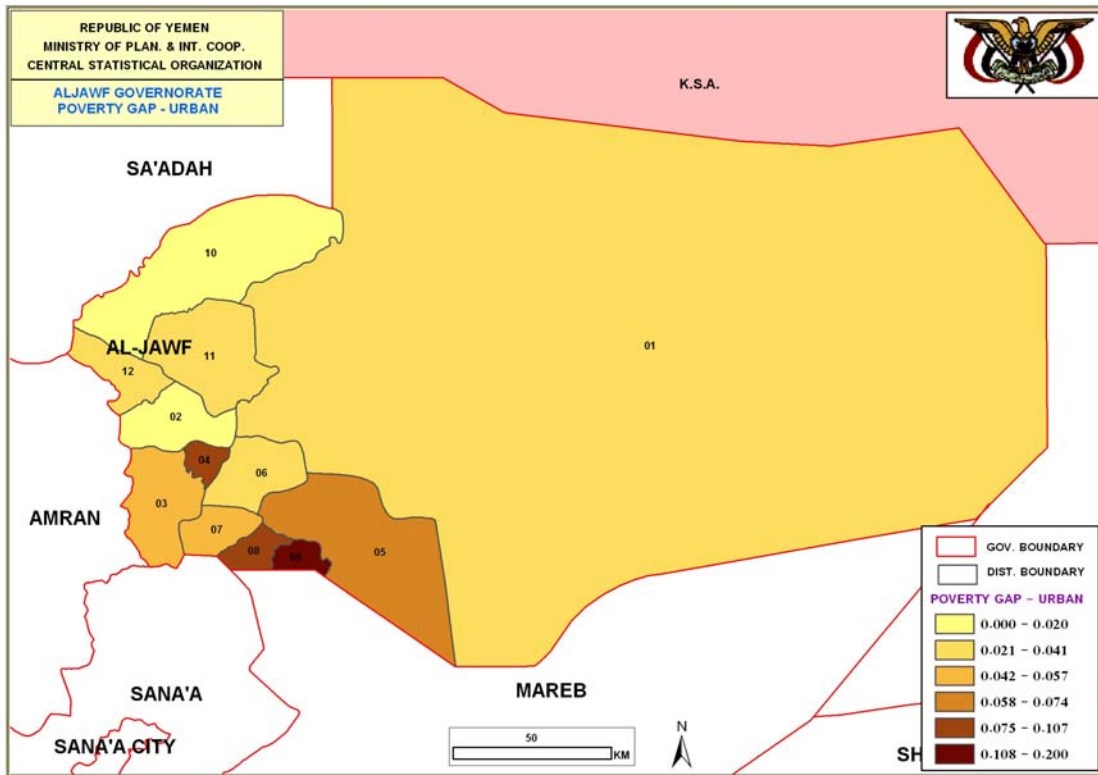




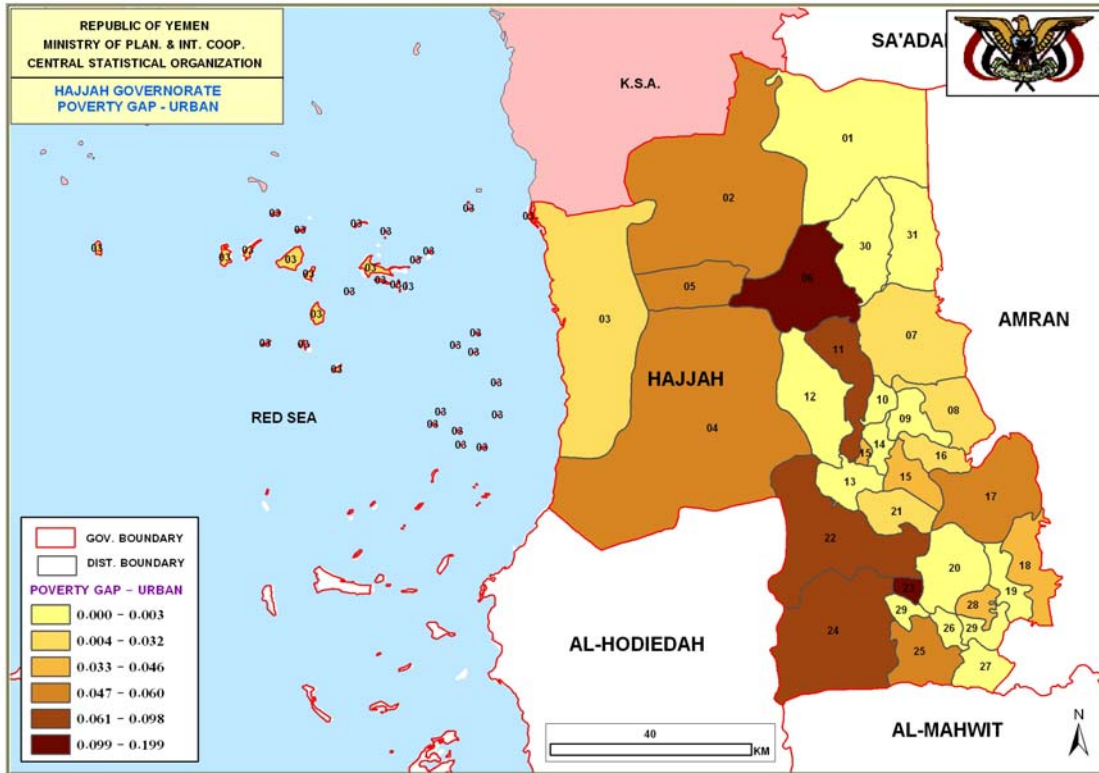
## TAIZ GOVERNORATE POVERTY GAP - URBAN



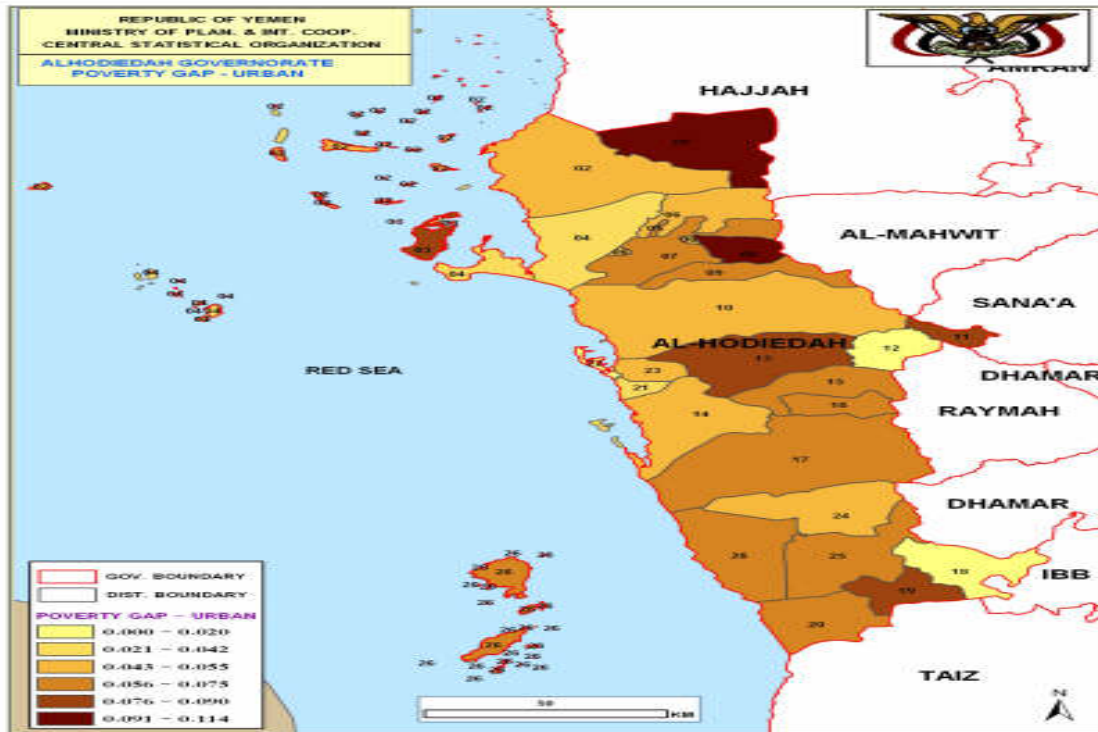
## ALJAWF GOVERNORATE POVERTY GAP - URBAN



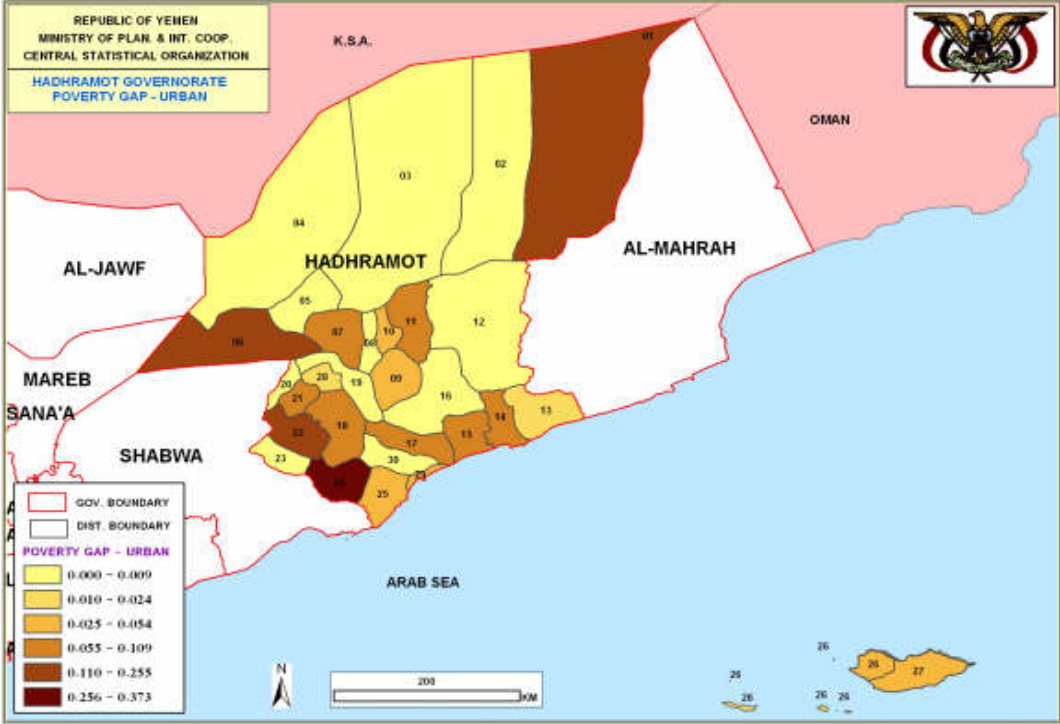
## HAJJAH GOVERNORATE POVERTY GAP - URBAN



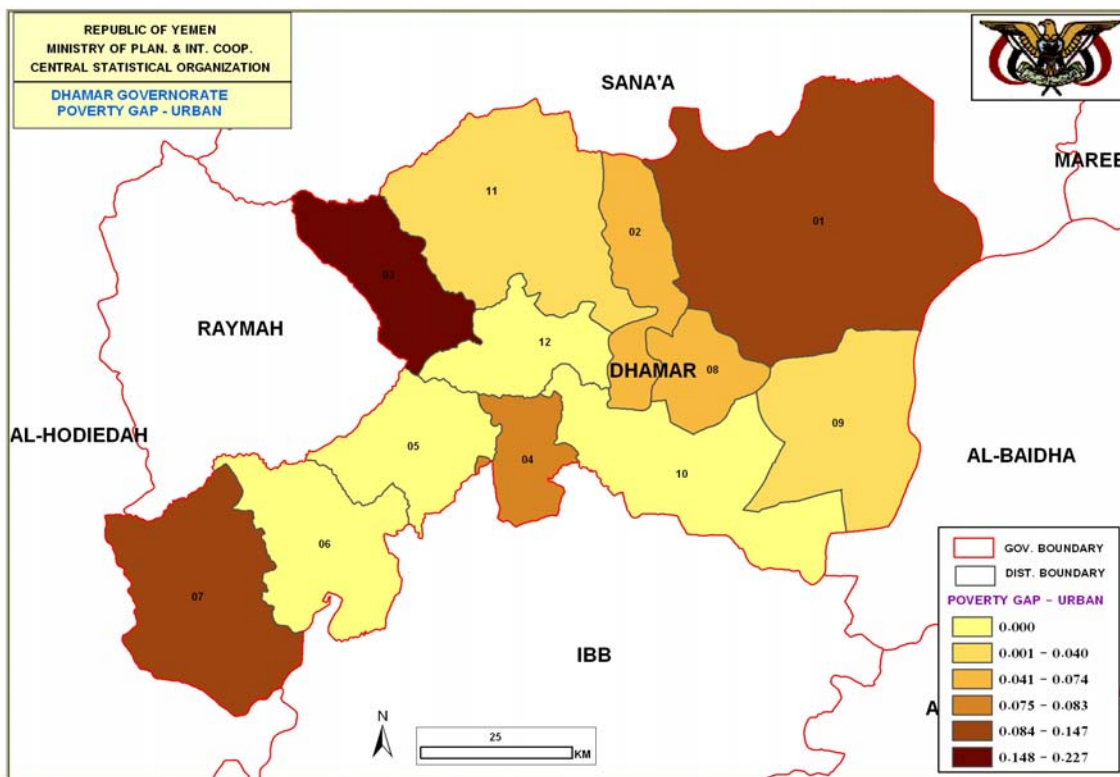
## ALHODIEDAH GOVERNORATE POVERTY GAP - URBAN



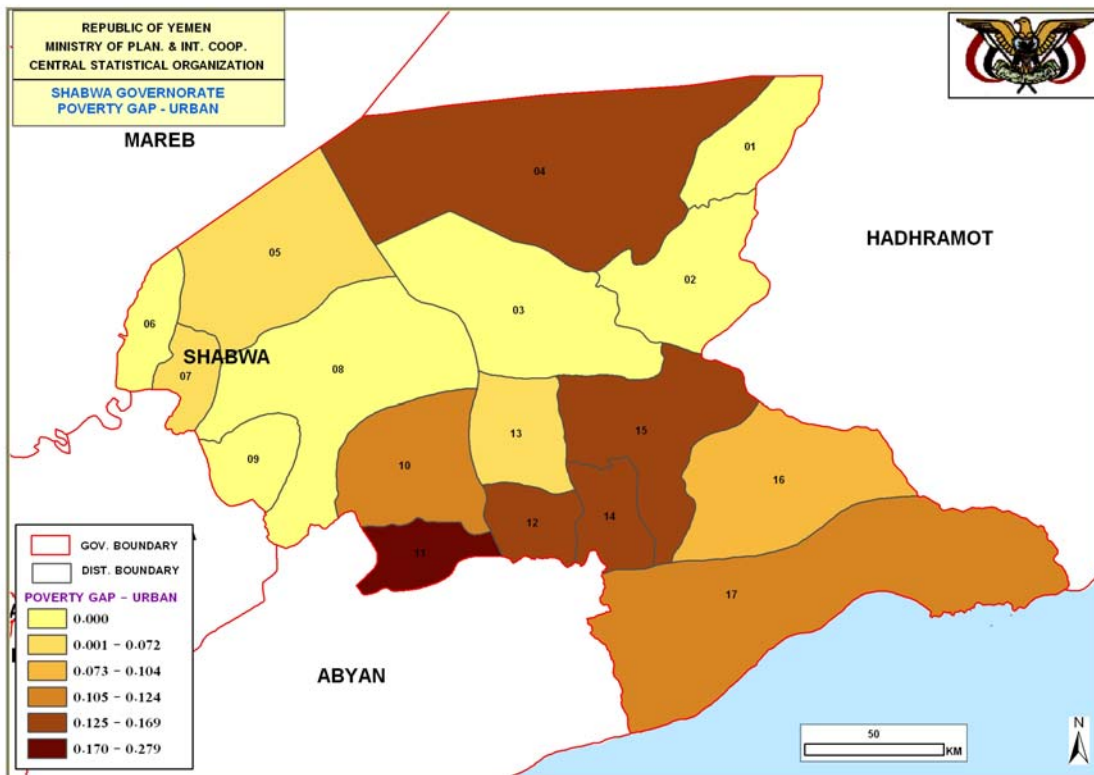
# HADHRAMOT GOVERNORATE POVERTY GAP - URBAN



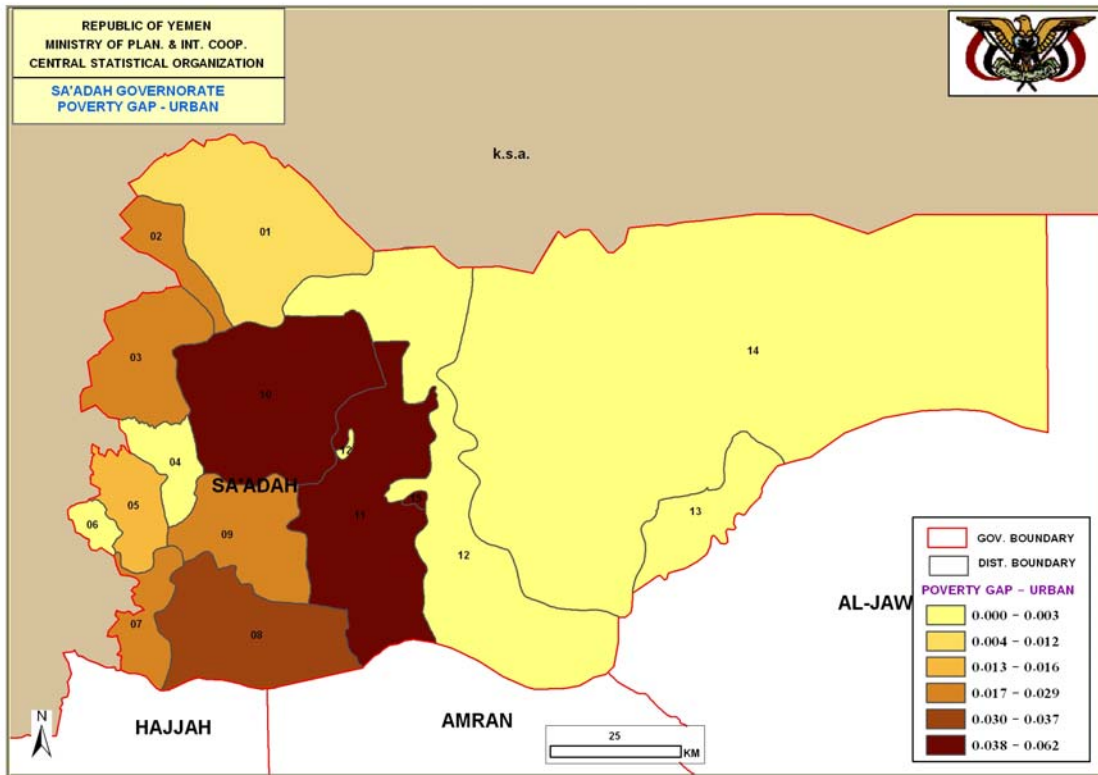
## DHAMAR GOVERNORATE POVERTY GAP - URBAN



## SHABWA GOVERNORATE POVERTY GAP - URBAN

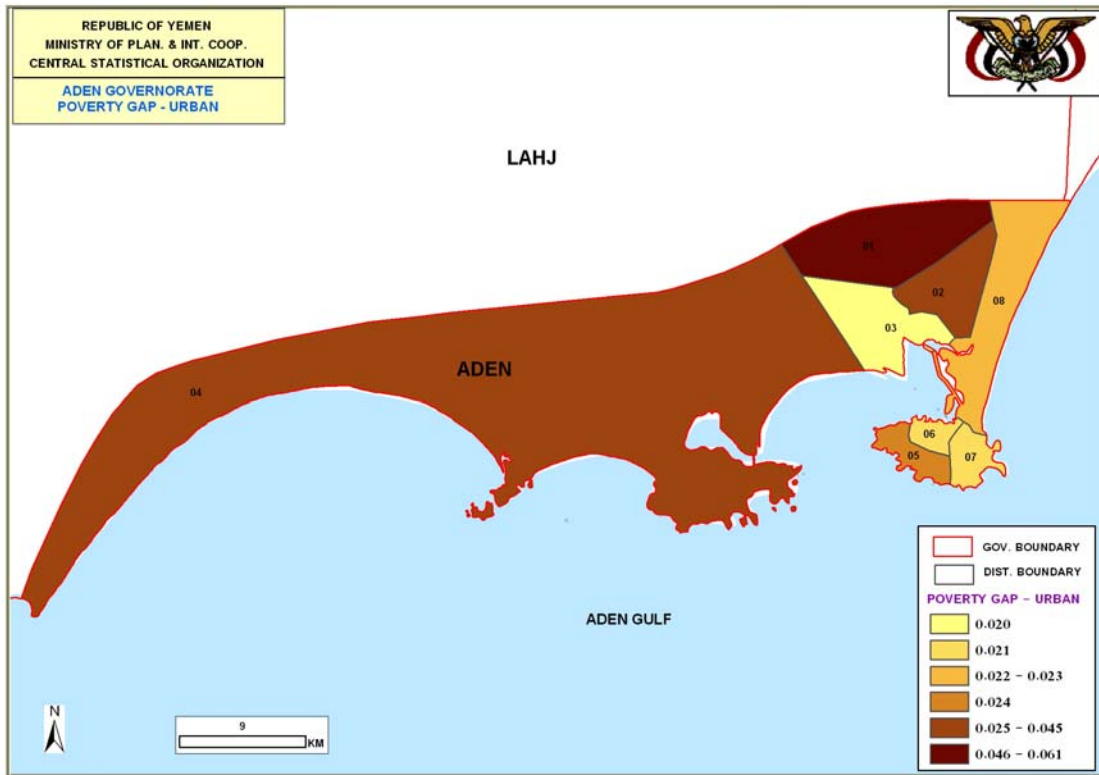


## SA'ADAH GOVERNORATE POVERTY GAP - URBAN

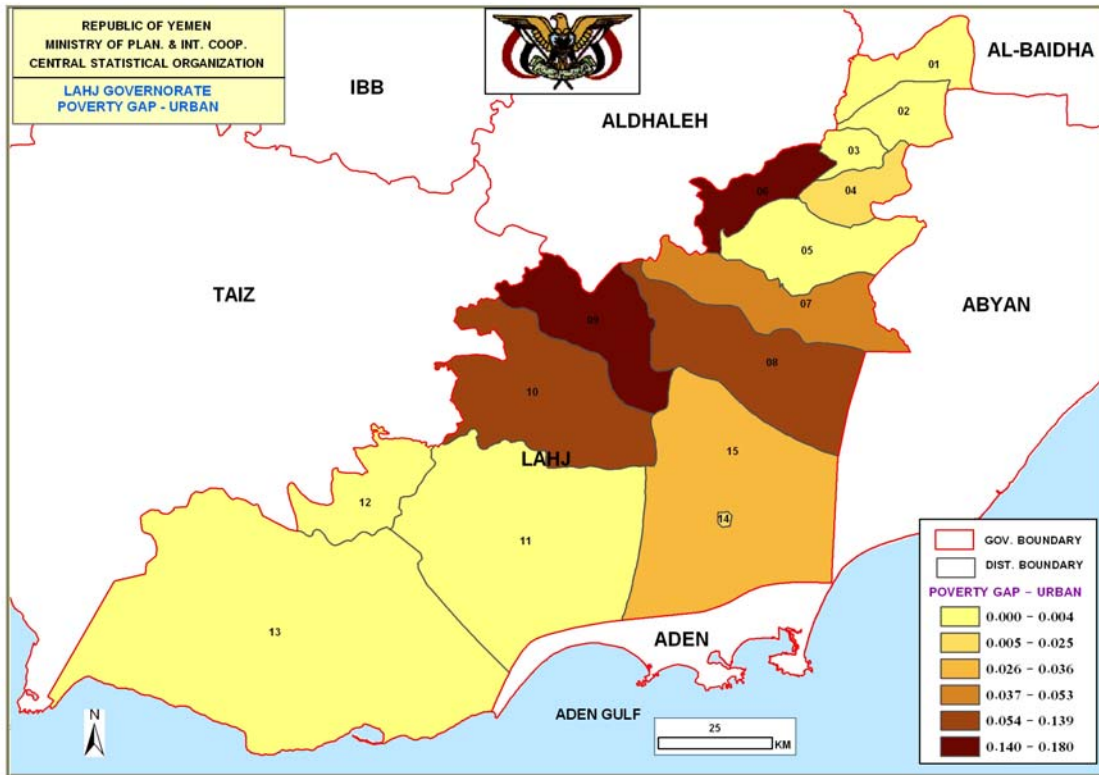




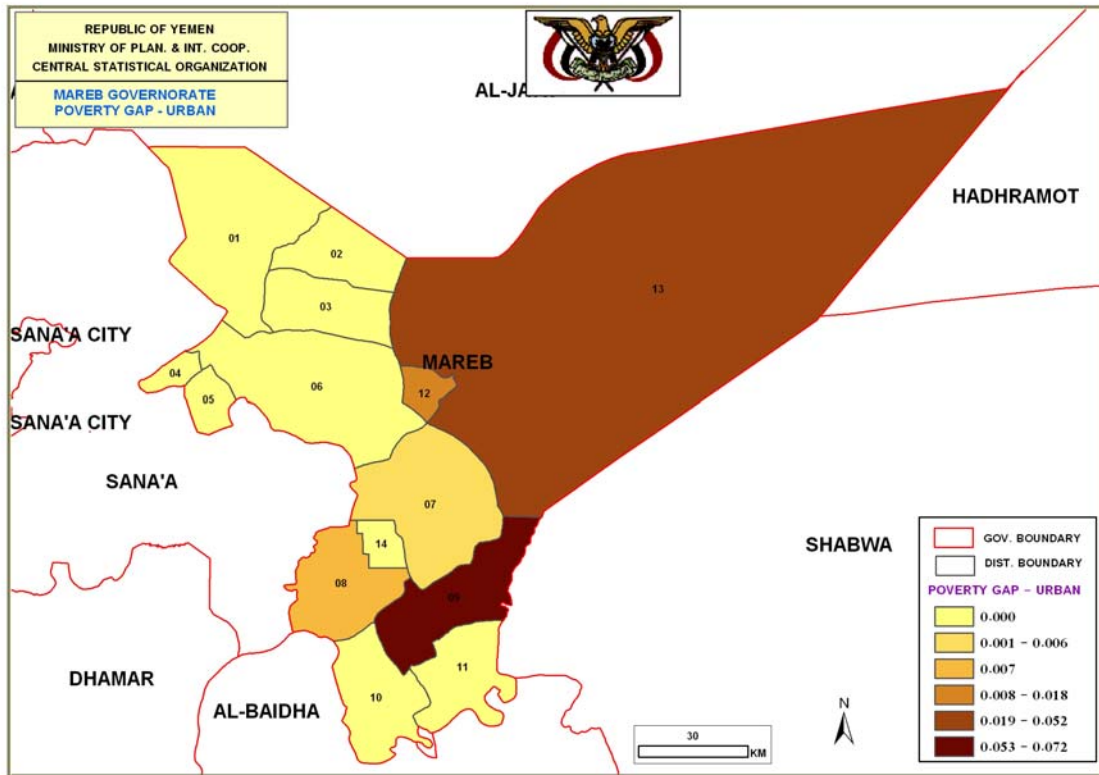
# ADEN GOVERNORATE POVERTY GAP - URBAN



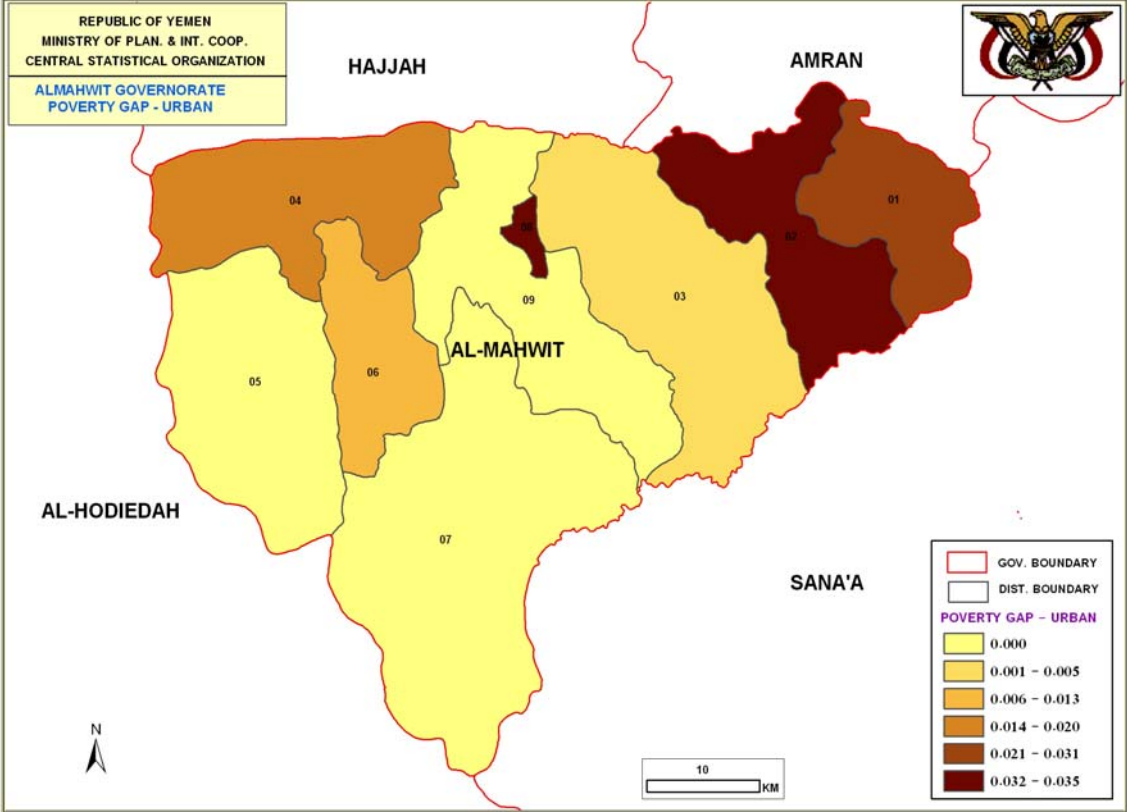
## LAHJ GOVERNORATE POVERTY GAP - URBAN



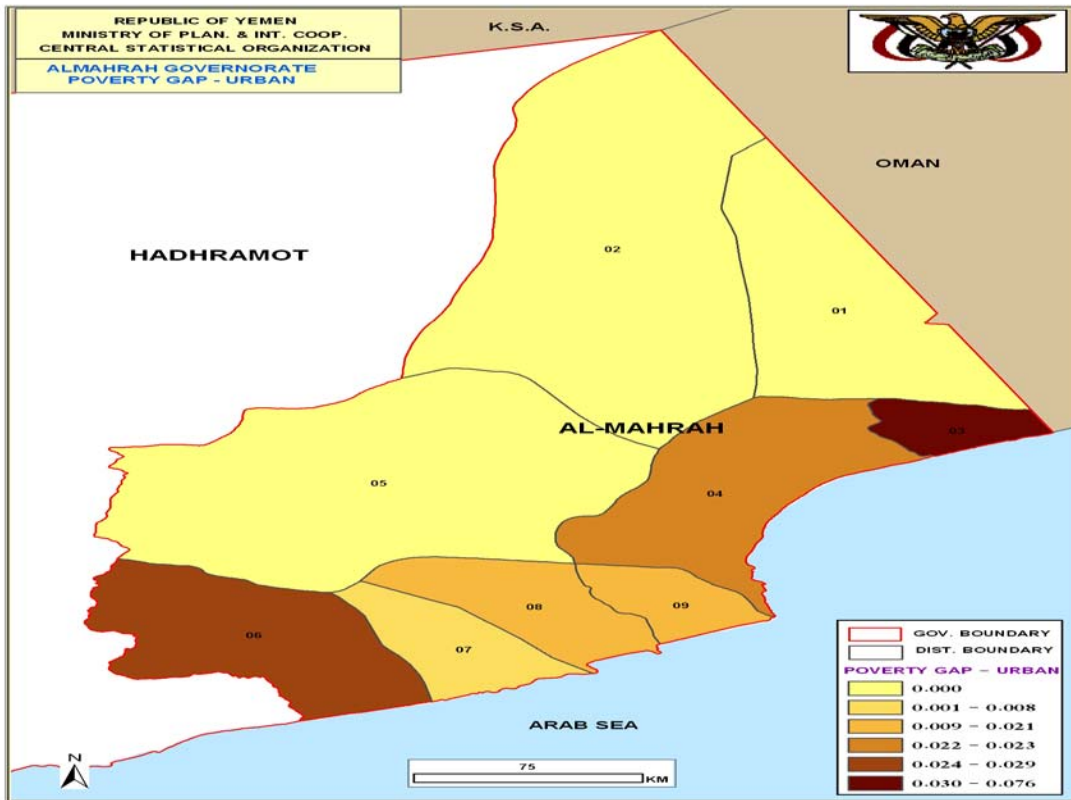
## MAREB GOVERNORATE POVERTY GAP - URBAN



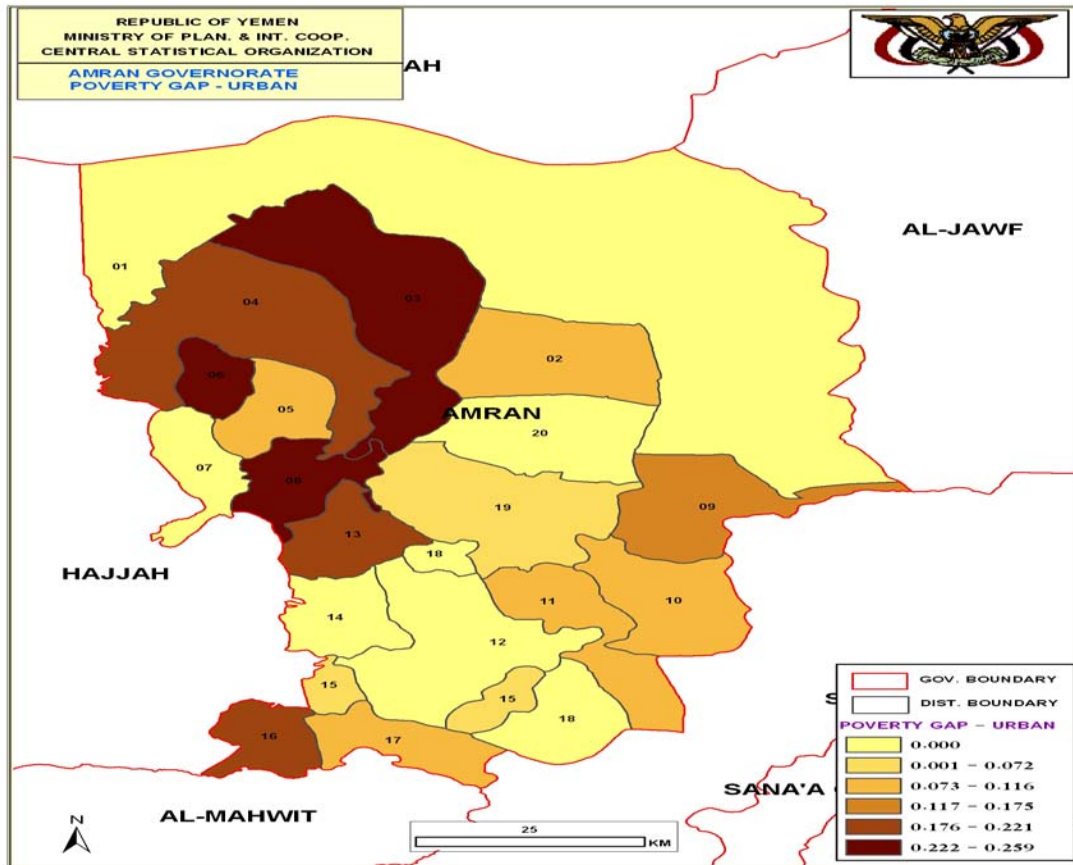
# ALMAHWIT GOVERNORATE POVERTY GAP - URBAN



# ALMAHRAH GOVERNORATE POVERTY GAP - URBAN



## AMRAN GOVERNORATE POVERTY GAP - URBAN



# ALDHALEH GOVERNORATE POVERTY GAP - URBAN

